

Toward the Poles

Accounts of Polar Exploration

Oslo, Norway | Saturday 15 June 2024 | Live & Online




Sagen & Delås

Art &
Rare Book Auctions

OR BIS
PLRS







LOT 175 | NANSEN & JOHANSEN'S «SLEDGE-MAP» TOWARD THE NORTH POLE

Toward the Poles

Accounts of Polar Exploration

SATURDAY 15 JUNE 2024

CATALOGUER FOR THIS AUCTION



Fredrik Delås

AUCTIONEER FOR THIS AUCTION



Pål Sagen

THANKS TO:

Morten Henden Aamot,
for his contribution on large scale photos, technical
support and facilitating of livestream of the auction.
Per Bjerke, for his contribution on registration.
Milan Milovic, for his dedication to always deliver
catalogue quality.

FRONT COVER

Lot 17

INSIDE FRONT COVER

Lot 175

INSIDE BACK COVER

Lot 212

BACK COVER

Lot 258

AUCTION

Saturday 15 June 2024

at 11.00 am CET.

In-room: Bygdøy Allé 67, 0265 Oslo, Norway

Online: www.sd-auctions.com

VIEWING

Saturday 8 & Sunday 9 June 12.00 pm - 4.00 pm

Monday 10 June - Friday 14 June 10.00 am - 6.00 pm

Or by appointment.

BIDDING

Bidding starts at 20-30% below low estimates.

AUCTIONEERS

Pål Sagen

ABSENTEE & TELEPHONE BIDS

Contact us at: mail@sd-auctions.com

ONLINE CATALOGUE

Internet: www.sd-auctions.com

CLIENT SERVICES

Pål Sagen: +47 928 18 465

Fredrik Delås: +47 930 22 712

E-mail: mail@sd-auctions.com

BIBLIOGRAPHICAL REFERENCES

Taurus: *The "Taurus" Collection. 150 collectible books on the Antarctic.*
Mackenzie, Milton & Kossow, Lodnon, [2001].

Conrad: *Bibliography of Antarctic Exploration.*
L. J. Conrad, Washington, 1999.

Spence: *Antarctic Miscellany.*
Sydney A. Spence, London, 1966 [1980].

[-]: *Arctic Bibliography.*
The Arctic Institute of North America, 1953-1975.

Sabin: *Bibliotheca Americana.*
Joseph Sabin [multiple editors], 1868-1936.

Schiøtz: *Itineraria Norvegica. Foregners' travels in Norway until 1900.*
Eiler Schiøtz, Oslo, 1970.

Sagen & Delås | Art &
Rare Book Auctions

Online Bidding
powered by

invaluable
Buyer's Premium Parity

Address:
Bygdøy Allé 67
0265 Oslo

Telephone:
Pål Sagen +47 928 18 465
Fredrik Delås +47 930 22 712

E-mail:
mail@sd-auctions.com





1| ROALD AMUNDSEN

Nordvestpassagen. Beretning om Gjøa-ekspeditionen 1903-1907.
Med et tillæg av Godfred Hansen.
Kristiania: Aschehoug, 1907. 8vo.

LOT - 5 COPIES IN DIFFERENT COLOURS

Publisher's dark red cloth.

Publisher's red cloth: Sunned spine. Occasional foxing to lower margins.
One map with small closed tear to lower margin.

Publisher's dark blue cloth: One map with small tear.

Publisher's dark blue cloth: A very good copy.

Publisher's light blue cloth: Inscribed on fly leaf. Two leaves foxed.

Apart from the mentioned, an attractive set of 5 first editions.

Arctic Bibliography 400. The first account of the first successful navigation of the Northwest passage in a single ship.

8 000 – 15 000 NOK € 685-1,280



2| ROALD AMUNDSEN

Nordvestpassasjen. Volume I-II: 1900-1905.
(Frammuseet. Printed in 100 numbered copies). Large 8vo.
Illustrated, partly coloured.
Publisher's full leather in slip case. Fine condition.

1 000 – 2 000 NOK € 85-150



3| ROALD AMUNDSEN

The North West Passage. Being the Record of a Voyage of Exploration of the Ship "Gjøa" 1903-1907. With a Supplement By First Lieutenant Hansen Vice-Commander of the Expedition. I+II.

London: Archibald Constable, 1908. Publisher's green pictorial cloth. Top edge gilt. Slight difference in colour on vol I and Vol II. Vol. I inscribed on fly leaf. Endpapers weak in vol. II.

Die Nordwest-Passage. Meine Polarfahrt auf der Gjōa 1903 bis 1907.

München: Albert Langen 1908. Publisher's decorated cloth. Endpapers weak.
SAME: Publisher's half calf, top edge gilt.

Le Passage du Nord-Ouest.

Paris: Librairie Hachette, 1909. 8vo. Later red half calf.

Arctic Bibliography 402. First British, German and French editions.

2 000 – 6 000 NOK € 170-510

[4 titles]

4| ROALD AMUNDSEN

Sydpolen. Den norske Sydpolsfærd med Fram 1910-1912.
Med portrætter, illustrationer og karter. I-II.
Kristiania: Jacob Dybwad, 1912. 8vo. In parts; 1-40, complete.
A near fine set.

With additional advertisements not often seen. See photos online.

Taurus 70; Spence 14.

25 000 – 40 000 NOK € 2,100-3,400




5| ROALD AMUNDSEN

Sydpolen. Den norske Sydpolsfærd med Fram 1910-1912.
Med portrætter, illustrationer og karter. I-II.
Kristiania: Jacob Dybwad, 1912. Large 8vo. Publisher's toned blue decorated bindings with light blue pastedowns. Horizontal structured cloth.
Small tear to folded map. A fine set.

Taurus 70; Spence 14.

3 000 – 5 000 NOK € 250-430





6| ROALD AMUNDSEN

Sydpolen. Den norske Sydpolsfærd med Fram 1910-1912.
Med portrætter, illustrationer og karter. I-II.
København: Gyldendal, 1912. Large 8vo. Publisher's light blue decorated bindings with light blue pastedowns. Less structured cloth than previous copy.
Name removed from title pages. Name to endpapers. Tear to folded map.

Taurus 70; Spence 14.

3 000 – 5 000 NOK € 250-430





7| ROALD AMUNDSEN

Sydpolen. Den norske Sydpolsfærd med Fram 1910-1912.


Med portrætter, illustrationer og karter. I-II.

Kristiania: Jacob Dybwad, 1912 Large 8vo. Publisher's dark blue decorated bindings with the FLAG IN COLOURS, which is rare! Grey-green pastedowns.

A fine set.

Taurus 70; Spence 14.

4 000 – 6 000 NOK € 340-510



8| ROALD AMUNDSEN

Sydpolen. Den norske Sydpolsfærd med Fram 1910-1912.


Med portrætter, illustrationer og karter. I-II.

Kristiania: Jacob Dybwad, 1912 Large 8vo. Publisher's light blue decorated bindings with the FLAG IN COLOURS, which is rare! White pastedowns.

Small tear to outer hinge of vol. I. Same volume slightly slanted. Closed tear to folded map.

Taurus 70; Spence 14.

3 000 – 5 000 NOK € 250-430



9| ROALD AMUNDSEN

Sydpolen. Den norske Sydpolsfærd med Fram 1910-1912.

Med portrætter, illustrationer og karter. I-II.

Kristiania: Jacob Dybwad, 1912 Large 8vo.

Publisher's Deluxe Edition in full calf, with gilt decorations. This edition has tissue guards protecting the plates.

Vol. II with some rubbing to outer hinges and lightly frayed at top of spine.

No. 32 of a very limited, unknown, print run.

Very rare in publisher's full calf.

Taurus 70; Spence 14.

25 000 – 40 000 NOK € 2,100-3,400

10| ROALD AMUNDSEN

Sydpolen. Den norske Sydpolsfærd med Fram 1910-1912.

Med portrætter, illustrationer og karter. I-II.

Kristiania: Jacob Dybwad, 1912. Large 8vo. Later full calf with onlay in red, white and blue, Amundsen's route in the Antarctic on upper boards and the Norwegian flag on lower boards.

Private name to title pages.

4 000 – 6 000 NOK € 340-510



11| ROALD AMUNDSEN

Sydpolen. Den norske Sydpolsfærd med Fram 1910-1912.

Med portrætter, illustrationer og karter. I-II.

Kristiania: Jacob Dybwad, 1912. 8vo. In parts; 1-40, complete.

A near fine set.


Taurus 70; Spence 14.

15 000 – 25 000 NOK € 1,280-2,150



12| ROALD AMUNDSEN

WITHDRAWN



13| ROALD AMUNDSEN

The South Pole. An account of the Norwegian Antarctic Expedition in the "Fram," 1910-1912. Translated from the Norwegian by A. G. Chater. With map and numerous illustrations. Vol. I-II.


London: John Murray, 1912. Second issue, reprinted December, 1912.

Publisher's decorated red cloth, top edges gilt.

Sunned spines, some loss to colours in flag of vol I. Slightly foxed. Stamp to front endpapers.

Taurus 71; Conrad, p 156; Spence 16.

4 000 – 6 000 NOK € 340-510



14| ROALD AMUNDSEN


The South Pole. An account of the Norwegian Antarctic Expedition in the "Fram," 1910-1912. Translated from the Norwegian by A. G. Chater. With maps and numerous illustrations. Vol. I-II.

London and New York: Murray and Keedick, 1913. Publisher's ribbed blue cloth, spines and upper boards lettered in gilt. Top edges gilt, else uncut.

A fine set.

Conrad, p. 113; Spence 18.

4 000 – 6 000 NOK € 340-510



15| ROALD AMUNDSEN

The South Pole. An account of the Norwegian Antarctic Expedition in the "Fram," 1910-1912. Translated from the norwegian by A. G. Chater. With maps and numerous illustrations. Vol. I-II.

London and New York: Murray and Keedick, 1913. Publisher's deluxe half calf, top edges gilt.

A presentable set.

Spence 18.

10 000 – 15 000 NOK € 850-1,280

16| ROALD AMUNDSEN

Die Eroberung des Südpols. Die norwegische Südpolfahrt mit dem Fram 1910-1912. Einzig berechnigte Übersetzung aus dem Norwegischen ins Deutsche von Pauline Klaiber. Mit 300 Abbildungen, 8 Vierfarbdruckbildern nach Ölgemälden von W. L. Lehmann und 15 Karten und Plänen. Band I-II.

München: Lehmann, 1912. Large 8vo. Publisher's decorated boards in jackets, housed in the original slipcase.

Small closed tear to folding map. Minor wear to jacket edges.

An attractive set in the original box.

Spence 15.

6 000 – 8 000 NOK € 345-690



17| ROALD AMUNDSEN

MARKETING POSTER

Mounted to cardboard. Measures: 49x75cm.

Weak water stain to lower edge. Light creases and minor paper loss corners.

Same image as used on upper boards of the first edition of «Sydpolen».

PROVENANCE: Otto Norland's Polar Collection.

10 000 – 15 000 NOK € 850-1,280



18| ROALD AMUNDSEN

Photo of «Fram» in Hobart, Tasmania. Framed [26,5x31cm]. Beattie's Studios, Hobart, Tas.

«Fram» anchored up in Hobart March 7th, 1912. Amundsen and his team reached the pole (90° South) on December 14, 1911, beating Robert Falcon Scott's British team by 35 days. But it wasn't until Amundsen reached Hobart, Australia that he was able to stake his formal claim. Upon the arrival at Hobart Amundsen sent a coded telegram to his brother, who then informed the King of Norway and Fridtjof Nansen.

SIGNED by 17 of the participants on the «Fram Expedition 1910-1912», including all of the five that reached the South Pole; Roald Amundsen, Olav Bjaaland, Oscar Wisting, Helmer Hanssen and Sverre Hassel. The signature of Hjalmar Johansen is quite unique. Due to a controversy with Amundsen, he was removed from the group which was to go toward the South Pole. He was devastated, and when the expedition arrived in Hobart, Johansen asked Amundsen to travel directly home, which was supported with money. Amundsen was intransigent and sent a letter home with instructions that Johansen must not be accepted as a hero. Half a year later, on 3 January 1913, Johansen shot himself at Solli Plass in Kristiania [Oslo].

PROVENANCE: Otto Norland's Polar Collection.

80 000 – 100 000 NOK € 6,900-8,600

INSCRIBED on verso to H. Ditlef-Hansen, dated August 12, 1912.

"Fram ankom til Hobart den 3 [!] Mars, 1912. Paa tilbaketur fra Sydpolen." [Fram arrived in Hobart March 3 [!] on return from the south Pole].

8 days after the inscription, August 20, King Haakon 7 instituted The South Pole Medal. The same day it was awarded to the participants in Amundsen's South Pole expedition with "Fram" in the years 1910–1912.

Kristian Prestrud, participant on Kong Edward VII's land

Adolf Henrik Lindstrøm, cook

Hjalmar Johansen, in charge of the dogs

Sverre Helge Hassel, participant to the South Pole

Karenius Olsen, cook

Knut Sundbeck, first machinist

Thorvald Nilsen, Captain and second in command

Helmer Hanssen, participant to the South Pole

Halvardus Kristensen, third machinist

Jørgen Stubberud, participant on Kong Edward VII's land

Ludvig Hansen, ice pilot

Andreas Beck, ice pilot

Martin Rønne, sail maker

Oscar Wisting, participant to the South Pole

Olav Bjaaland, participant to the South Pole

Roald Amundsen, Captain and Expedition leader

Hjalmar Fredrik Gjertsen, second coxswain

THIS ITEM IS SUBJECT TO AN APPLICATION OF EXPORT FROM NORWAY

*Begnet H. Ditlef-Hansen
12 August 1912*

*Fram ankom til Hobart
den 3 Mars. 1912 paa tilbaketur
fra Sydpolen.*

*Kristian Prestrud
Adolf Lindstrøm
Hjalmar Johansen
Sverre Helge Hassel
Karenius Olsen
Knut Sundbeck
Thorvald Nilsen
Helmer Hanssen
Halvardus Kristensen
Jørgen Stubberud
Ludvig Hansen
Andreas Beck
Martin Rønne
Oscar Wisting
Olav Bjaaland
Roald Amundsen
Hjalmar Fredrik Gjertsen*

19| ROALD AMUNDSEN

«Fram in the ice». Blue art glass sculpture.
Hovmantorp, Sweden. Indistinctly signed.

INSCRIBED:

«In 1911 Roald Amundsen reached the South Pole
and on board his Polar-powered vessel «Fram».

NUMBERED: No. 2.

Typical blue. cut and polished glass sculpture from
Hovmantorp. Mid-century, app. 1950-1960.

Measure: 25x18cm.

Weight 5,5kg.

3 000 – 6 000 NOK € 255-510




20| ROALD AMUNDSEN

Nordostpassagen. Maudfærden langs Asiens kyst 1918-1920. H. U. Sverdrups
ophold blandt tsjукtsjerne. Godfred Hansens depotekspedition 1919-
1920.

Kristiania: Gyldendal, 1921. Illustrated. Publisher's quarter leather.

600 – 1 200 NOK € 50-100



21| ROALD AMUNDSEN & LINCOLN ELLSWORTH

Air Pioneering in the Arctic. The Two Polar Flights of Roald Amundsen and
Lincoln Ellsworth.

Part I: The 1925 Flight From Spitzbergen to 88° North.

Part II: The First Crossing of the Polar Sea, 1926.

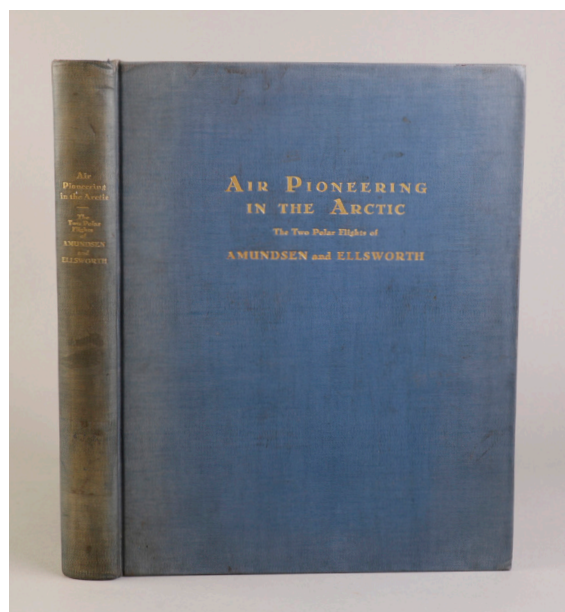
New York: National America Society, 1929. Folio. [36x29cm]. Publisher's full cloth.

Top edge gilt.

Rubber stamp "Main reference" + small paper label to front free endpaper.

Plates with photogravures and maps. On the two Arctic expeditions of Amundsen
and Ellsworth.

10 000 – 15 000 NOK € 855-1,280





22| ROALD AMUNDSEN & LINCOLN ELLSWORTH

First Crossing of the Polar Sea. With additional chapters by other members [...]. New York: George H. Doran, 1927. 8vo. Illustrated. Publisher's blue cloth in jacket.

Our Polar Flight. The Amundsen-Ellsworth Polar Flight. [...].

New York: Dodd, Mead and Company, 1925. Publisher's decorated blue cloth.

Die Jagd nach dem Nordpol mit dem Flugzeug zum 88. Breitengrad. [...].

Berlin: Ullstein, no date. Publisher's, decorated cloth.

Letadlem K Severní Točne. Napsali účastníci v'ypravy v roce 1925. [...].

Praha: Nakladatel Václav Petr, 1926. Illustrated. Publisher's decorated blue cloth.

Genom luften till 88° nordlig bredd.

Stockholm: Bonniers, 1925. Illustrated. Publisher's yellow decorated cloth.

Der erste Flug über das Polarmeer.

Leipzig/Zürich: [1927]. Illustrations and map. Publisher's cloth in jacket.

De eerste vlucht over de Noordpool. Vertaald door Louis Blok.

Amsterdam: no date (ca. 1930). 4to. Publisher's blue cloth. + 1 title

Mainly near fine to fine condition, see photos online.

[8 titles]

2 000 – 6 000 NOK € 170-510



23| ROALD AMUNDSEN

Opdagelses-reiser. Minne-utgave.


Part 1-35 (complete).

Oslo: Gyldendal, 1928. Illustrations and maps. In parts as issued.

In two custom made wooden boxes.

A fine set.

1 500 – 3 000 NOK € 130-250



24| [AMUNDSEN] FRITZ G. ZAPFFE

Roald Amundsen. Mitt samarbeide med ham gjennom 25 år. Med illustrasjoner.

Oslo: Aschehoug, 1935. Publisher's wrapper.

Wrapper illustration by Damsleth.

Rare in publisher's wrapper.


600 – 1 200 NOK € 50-100

25| [NOBILE - AMUNDSEN - ELLSWORTH] ELIO BIENTINESI

La Terza Eroica (mi): Umberto Nobile - Roald Amundsen - Lincoln Ellsworth.
Pisa: Arti Grafiche Mariotti-Pacini, 1926. Publisher's wrappers.
A fine copy.

INSCRIBED by Bientinesi.

800 – 1 500 NOK € 70-130



26| ROALD AMUNDSEN

LOT - EPHEMERA

1) Photo.


Photo of bust today placed outside the IMAS Waterfront Building in Hobart. The bust was commissioned by explorer and businessman Einar Sverre Pedersen and sculptured by Victor Lewis.

2) Roald Amundsen. Nordpolen erobret 12. mai 1926. Mel: Mens Nordhavet bruser.
Song sheet on the occasion of the passing of the North Pole with the airship «Norge». SIGNED Th. S. Shanghai 17 mai 1926.

3) «Road Amundsen - I Polarhavets våld».

Promotional 4-page flyer for the movie

800 – 1 500 NOK € 70-130



27| [AMUNDSEN] TOR BOMANN LARSEN

Roald Amundsen. En biografi.

Oslo: J. W. Cappelens Forlag, 1995. 8vo.

Publisher's boards in jacket.

INSCRIBED by author with DRAWING of Amundsen on title page.

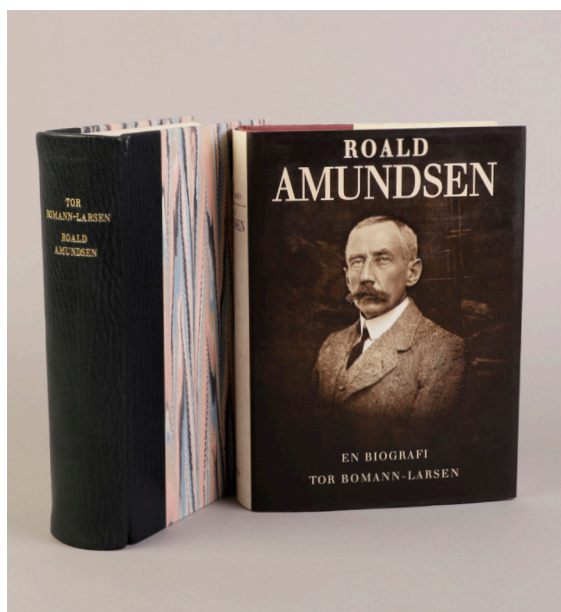
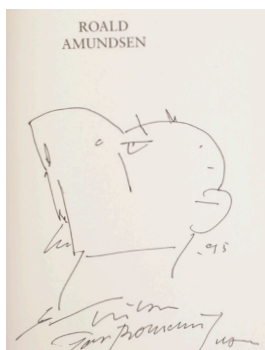
Roald Amundsen. En biografi.


Oslo: J. W. Cappelens Forlag, 1995. 8vo.

Publisher's de-luxe binding in dark blue quarter leather, bound with wrappers.

Fine copies.

1 500 – 3 000 NOK € 130-250





28| [AMUNDSEN] TOR BOMANN-LARSEN

Roald Amundsen. En biografi.


Oslo: J. W. Cappelens Forlag, 1995. 8vo.

Publisher's de-luxe binding in light blue quarter leather, bound with wrappers.

Number 23/75 signed by author + drawing.

A fine copy.

1 000 – 2 000 NOK € 85-170



29| ROALD AMUNDSEN

Sydpolen. Den norske Sydpolsfærd med Fram 1910-1912. Med portrætter, illustrationer og karter. I-II.

Kristiania, Jacob Dybwad, 1912. Publisher's light blue decorated bindings with light blue pastedowns. Small tear to folding map.

Die Eroberung des Südpols. Die norwegische Südpolfahrt mit dem Fram 1910-1912.

Bern: Sommerfeld, 1912. Publisher's decorated cloth. Discrete signature and rubber stamp.

Nordvestpassagen. Beretning om Gjøa-ekspeditionen 1903-1907. [...]

Stockholm: Albert Bonniers Förlag, 1908. 8vo. Publisher's decorated cloth.

Nordostpassagen. Maudfærden langs Asiens kyst 1918-1920. H. U. Sverdrups ophold blandt tsjuksjerne. Godfred Hansens depotekspedition 1919-1920.

Kristiania: Gyldendal, 1921. Illustrated. Publisher's quarter leather.

[4 titles]

2 000 – 4 000 NOK € 170-340



30| S. A. ANDRÉE

Dem Pol entgegen. Auf Grund der während Andréés Polarexpedition 1897 geführten und 1930 auf Vitö gefundenen Tagebücher S. A. Andréés, N. Strindbergs und K. Fraenkels herausgegeben von der Schwedischen Gesellschaft für Anthropologie und Geographie. Mit 122 Abbildungen und 5 Karten.

Leipzig: Brockhaus, 1930. Publisher's decorated cloth in jackets, housed in original slipcase.

A small hole in rear part of jacket, else a fine copy.

1 500 – 3 000 NOK € 130-250

31| [S. A. ANDRÉE]

S. A. Andrée. Hans följeslagare och hans polarfärd 1896-1897. Minnesskrift utg. af Gunnar Andersson. Med 5 taflor och 97 textfigurer. Stockholm: 1906. Large 8vo. Publisher's cloth.

Med Ørnen mot polen. Andrées polarekspedisjon 1897. Utgitt på grunnlag av optegnelser funnet på Kvitøya 1930. Oslo: Gyldendal, 1930. Illustrated. Publisher's cloth. First Norwegian edition.

1. Undersökningar öfver svenska byggnadsmaterialers värmeledningsförmåga.
 2. lakttagelser vid kondensation af vattenångan i en fuktig, elektrisk atmosfär. 3.
 3. Undersökningar angående värmets ledning i porösa fuktiga kroppar.
- Stockholm: Bihang till K. svenska Vet. Akad. Handlingar. 1882-1890. No wrappers.

[5 titles]

800 – 1 500 NOK € 70-130



32| [ÉLIE LE GUILLOU] AUTOR du MONDE

Voyage autour du monde de l'Astrolabe et de la Zélée, sous les ordres du contre-amiral Dumont-d'Urville, pendant les années 1837, 38, 39 et 40. Ouvrage enrichi de nombreux Dessins et de Notes scientifiques, mis en ordre par J. Arago. I-II.

Paris: Berquet et Pétiou, 1843. 30 planches lithographiées. Publisher's decorated half calf with gilt decorations to cloth boards. Edges gilt. Some foxing, primarily to margins of vol. I. Lightly bumped corners, else a fine set.

4 000 – 6 000 NOK € 340-510



33| ANTARCTIC PILOT - LOT

THE ANTARCTIC PILOT. Comprising the Coasts of Antarctica and All Islands Southward of the Usual Route of Vessels. Second Edition.


London: Hydrographic Department, 1948. Illustrated, maps and charts. Publisher's blue cloth.

+ Supplement No. 5-1958. Illustrated. Publisher's wrappers. + Summary. London: 1962. 6 pp. Publisher's wrappers. See Taurus 133.

E. P. BAYLISS & J. S. CUMPSTON. Commonwealth of Australia. Department of External Affairs. Handbook and Index. To Accompany a Map of Antarctica. Canberra: 1939. 1 tipped-in colour map, Graham Land. Publisher's stiff boards. Name on front endpaper. Fine copy.

1 500 – 3 000 NOK € 130-250

[2 titles]





34| ARCTIC - JOURNAL

Journal of The Arctic Institute of North America.

1948-1961: Volume 1-14, in 7 red cloth bindings. [1948-1949, reprints]


1962-2007: In publisher's wrappers. [4 numbers each year].

New York. 4to. Illustrated.

+ some extra issues and supplements.

A fine set. See more photos online.

6 000 – 10 000 NOK € 510-850



35| HENRYK ARCTOWSKI & A.-F. RENARD

Notice préliminaire sur les Sédiments Marins recueillis par l'expédition de la "Belgica" (Présenté à la Classe des sciences dans la séance du juillet 1900). Tome LXI.

No place or date. 1 folded, coloured map. Later wrappers.

Scarce.

2 000 – 4 000 NOK € 170-340



36| HENRYK ARCTOWSKI

Le Pole de Froid. Extrait du no 6 (1903) du Bulletin de la Société Belge d'Astronomie.

Bruxelles: Société Belge d'Astronomie, [1903]. Recent half calf.

Rubber stamp "WITHDRAWN" on title page.

PROVENANCE: Polar explorer Adolphus W. Greely [1844-1935], leader of the Lady Franklin Bay-expedition (1882) and author of «Three Years of Arctic Service».

Very scarce.

6 000 – 10 000 NOK € 510-850

37| ALBERT B. ARMITAGE

Two years in the Antarctic. Being a narrative of the British National Antarctic Expedition. With illustrations and map.

London: Edward Arnold, 1905. Publisher's decorated green cloth.

Light wear to spine ends. Some fading, as often seen.
A few leaves with foxing to margins.

PROVENANCE: John H. Roscoe, his bookplate laid in.

Armitage, a P & O officer, was the Second-in-Command on the "Discovery", on the first Scott expedition.

Taurus 43; Conrad p 110; Spence 67.

4 000 – 6 000 NOK € 340-510



38| EIVIND ASTRUP


Blandt Nordpolens Naboer. Med Illustrationer af Th. Holmboe efter Fotografier og Skitser af Forfatteren samt Fotografier og Maps.

Kristiania: Aschehoug, 1905. Publisher's cream white decorated cloth.

Spine sunned. A presentable copy in a "delicate" colour.

Arctic Bibliography 777.

2 000 – 4 000 NOK € 170-340



39| AUSTRALASIAN ANTARCTIC EXPEDITION (1911-1914)

Under the leadership of Sir Douglas Mawson D.Sc. F.R.S.

Scientific Reports. Comprising 94 (of 95, last number missing) parts.


Sydney and Adelaide 1916-1947. 4to. Publisher's printed paper wrappers, in 22 custom-made slipcases.

Taurus 103. Spence 74 (with an incorrect date for Series C). Conrad pp197-202 (a few fascicules only).

Published over a span of 31 years, the original cost of this work was the large sum of 42 pounds, 6s. 10d. ensuring that most of the complete sets today will be found in public institutions. In addition to many well-illustrated fascicules of natural history, some of Hurley's best Antarctic photography is reproduced here.

20 000 – 30 000 NOK € 1,700-2,580





40| GEORGE BACK

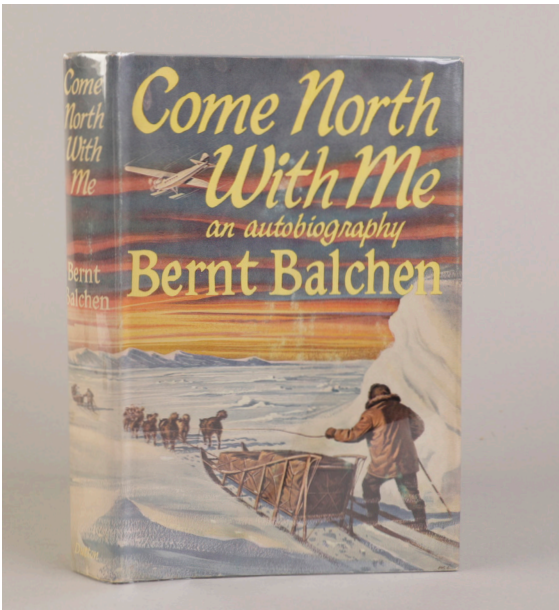
Narrative of the Arctic Land Expedition to the mouth of the Great Fish River, and along the shores of the Arctic Ocean, in the years 1833, 1834, and 1835. Illustrated by a map and plates.

London: Murray, 1836. X, 663, [8]pp. New full dark brown calf.

Arctic Bibliography 851.

Back, who had been with Franklin on both of his overland expeditions, was here sent out to locate John Ross, unreported after three winters in the Arctic. He went overland to Great Slave Lake, where word was received of Ross' return to England; Back continued however, descending the Fish (now Back) River, then unexplored, to the Arctic Ocean.

4 000 – 6 000 NOK € 340-510




41| BERNT BALCHEN

Come North with me. An Autobiography.

New York: Dutton, 1958. 8vo. Illustrated. Publisher's blue cloth in jacket.

A very fine copy.

1 500 – 3 000 NOK € 130-255



42| OSCAR PINOCHET DE LA BARRA

La Antartica Chilena. Estudio de nuestros derechos. Prólogo de Antonio Huneeus Gana fotografías de Robert Gerstmann.

Santiago de Chile: Editorial del Pacifico, 1948. Illustrated. Publisher's wrappers.

Lightly darkened spine, else a fine copy.

INSCRIBED to Norwegian-American polar explorer Finn Rønne from Oscar Pinochet de la B. Santiago de Chile 20-12-48.


1 000 – 2 000 NOK € 85-170

Para el Comandante
Finn Rønne,
destacado explorador
de la Antártica.
Sinceramente
Oscar Pinochet de la Barra
Santiago de Chile, 20-XII-48

43| OTTO BASCHIN

Die Deutsche Südpolar-Expedition. Mit drei Tafeln.
Sonder-Abdruck aus der Zeitschrift der Gesellschaft für Erdkunde zu Berlin.
Band XXXVI, 1901, Nr. 4. Frontispiece of Drygalski. Publisher's wrappers in
custom-made slipcase.

800 – 1 500 NOK € 70-130



44| BELGIAN ANTARCTIC EXPEDITION (1897-1899)

Under the leadership of Adrien de Gerlache.

H. Arctowski: Rapport sur les Observations Météorologiques [...] A. Dobrowolski: Observations des Nuages. 7) A. Dobrowolski: La Neige et le Givre. 8) H. Arctowski: Phénomènes Optiques de l'Atmosphère. [...] 9) H. Arctowski: Aurores Australes. [...] Anvers 1902-1903. 4to. Contemporary half cloth.

É. DE. WILDEMAN

Les Phanérogames des Terres Magellaniques. Anvers 1905. Folio. XXIII Planches. Contemporary full cloth.

ERNEST DEMUYTER

La Navigation Aérienne et les Randonnées Victorieuses du 'Belgica' [...] Bruxelles: [1925]. Publisher's wrappers. INSCRIBED by Demuyter, dated Oslo, 1933.

G. LECOINTE, H. ARCTOWSKI ET ADRIEN DE GERLACHE.

Expédition Antarctique Belge. [...].

Bruxelles 1900. (Société royal de Belge de Géographie).

New wrappers, with publisher's wrappers mounted.

[4 titles]



4 000 – 8 000 NOK € 345-690

45| BELGIAN ANTARCTIC EXPEDITION (1897-1899)

Under the leadership of Adrien de Gerlache.

Résultats du Voyage du S. Y. Belgica en 1897-1898-1899 (or 1897-1899) sous le Commandement de A. de Gerlache de Gomery. Rapports Scientifiques. Publiés aux Frais du Gouvernement Belge, sous la Direction de la Commission de la Belgica.

Issued in 62 parts.

HERE: Part 1-2, 4-5, 7, 12-13, 15-16, 18, 24, 26-28, 31-33, 36-41, 43-44, 46, 52-58

+ Zoologie. Coléoptères par L. Fairmaire.


+ Céphalopodes par L. Joubin.


Anvers: Buschmann, 1901-1946. 4to. Publisher's wrappers in 30 custom-made slipcases.

33 (+ 2) parts of 62 of this scarce work.

Rosove 149.

10 000 – 15 000 NOK € 855-1,280





46| FABIAN G. von BELLINGHAUSEN

The Voyage of Captain Bellinghausen to the Antarctic Seas 1819-1821.


Translated from the Russian. Edited by Frank Debenham.

London: 1945. (Hakluyt Society second series, XCI & XCII). Portrait frontispiece, 11 maps, 24 plates + portrait frontispiece, 9 maps, 12 full-page plates. Publisher's blindstamped blue cloth, gilt ship to center of boards. Pages uncut. In jackets, lettered in black to spines.

Minor wear to jackets, else a fine set.

This Hakluyt Society edition, the first English translation, is one of approximately 1200 sets printed.

15 000 – 30 000 NOK € 1,280-2,580



47| SILAS BENT

Gateways to the Pole. An Address Delivered Before the Mercantile Library

Association, January 6th, 1872 Upon the Thermal paths to the pole, the currents of the ocean, and the influence of the latter upon the climates of the world.

Saint Louis: P. Studley & Co., 1872. 8vo. Folding maps. Publisher's limp cloth, gilt to upper board.

A fine copy.

1 000 – 3 000 NOK € 85-255



48| JEAN FREDERIC BERNARD

Recueil de voyages au nord, contenant divers memoires tres utiles au commerce & à la navigation. I-II. Bound with: Relation de L'Islande & "Journal d'un Voyage au Spitzbergen et au Groenlandt.

Amsterdam: Bernard, 1715. Small 8vo. Engraved title, [8], xlv, [4], 116, 200 pp. 4 folded maps and 6 plates + [4], 298, [2] pp. 16 plates. Contemporary mottled calf. Spines richly gilt, 5 raised bands, title on red morocco.

Some wear to extremities. 2 maps with small tears. A tight set.

8 000 – 12 000 NOK € 680-1,025

49| J. E. BERNIER


Report on the Dominion of Canada Government Expedition to the Arctic Islands and Hudson Strait on board the D.G.S. "Arctic".
Ottawa: 1910. Illustrations, folded maps. Publisher's green cloth.

Fine copy.

Not in Arctic Bibliography.

The "Arctic" spent the winter of 1908 at Parry's Winter Harbour, and did considerable investigation along the way. Much evidence of the early and mid 19th century British expeditions was found, and Bernier gives much background on these earlier expeditions, including illustrations of a number of documents & artifacts found. All copies of this book are without p. 249-250 and 493-494, a pagination error.

1 000 – 2 000 NOK € 85-170



50| BOOK BINDINGS - DECORATIVE CLOTH

[...]: A Voyage of Discovery and Adventure. [...]. London: 1880.
S. GORDON: Amid snowy wastes. London: 1922.
F. von HELLEWALD: Au Pole Nord. [...]. Bruxelles: 1888.
A. R. HOPE: Die Eroberung des Nordpols. [...]. London: no date.
W. HURTON: The Doomed Ship. [...]. London: 1897.
J. S. JENKINS: Explorations and Adventures. [...]. New York: No date.
S. MARR: Into the Frozen South. [...]. London: 1923.
H. M. ROBINSON: The Great Fur Land. [...]. New York: 1879.
[SCOTT]: The Voyages of Captain Scott. London: 1914.
G. F. SCOTT: From Franklin to Nansen. [...]. London: 1902.
G. STABLES: The Cruise of the Snowbird. London: 1910.
Mrs. THORPE: King Frost. [...]. London: 1886.
F. WHYMPER: The Heroes of the Arctic [...]. London: no date.

Very good to fine condition, see photos online.

[13 titles]

2 000 – 4 000 NOK € 170-340




51| BJØRNØYA | BEAR ISLAND

ADOLF HOEL, A. KVALHEIM & CLAUD SCHIVE.

Bjørnøya. Med bidrag av Gabriel Smith. Trykt som manuskript.
Kristiania: 1918. 4to. 4 plates + illustrations in text. Publisher's wrappers.

600 – 1 200 NOK € 50-100





52| WILLIAM JANZON BLAEU

Tabula Islandiæ Auctore Carolo Flandro. (Above)
Contemporary hand-coloured engraving, 38x49,8cm

AMSTERDAM c. 1640 French text verso.
A fine large-paper copy in original colours. Framed.

PROVENANCE: From the collection of dental surgeon
Niels Nielssøn Danbolt, Oslo

5 000 – 7 000 NOK € 425-595

53| WILLIAM JANZON BLAEU

Regiones Sub Polo Arctico. (Below)
Contemporary hand-coloured engraving, 41x53cm
AMSTERDAM c. 1649

A fine map of the Arctic. Verso German text and page signature B2.
A faint brown spot on the right hand side. Framed.

PROVENANCE: From the collection of dental surgeon
Niels Nielssøn Danbolt, Oslo.
Literature: «Old» Koeman volume I, entry BI 33 (German text ed. B2)

5 000 – 7 000 NOK € 425-595




54| FRANZ BOAS

The central Eskimo.

Smithsonian Institution - Bureau of Ethnology, [1888]. 4to. Publisher's cloth. Illustrated. 2 folding maps. Name to front endpaper. A good copy.

Arctic Bibliography 1728. Includes the area of Baffin Island and the coastal regions around Cumberland Sound and along Davis Strait.

1 000 – 2 000 NOK € 85-170




55| CARSTEN E. BORCHGREVINK

First on the Antarctic Continent, being an Account of the British Antarctic Expedition 1898-1900. With Portraits, Maps, and 186 Illustrations. London: Newnes, 1901. 8vo. Red half morocco. Spine divided into six compartments, five raised bands. Spine richly gilt. Edges lightly trimmed. A fine copy.

Taurus 24; Conrad p91; Spence 152.

6 000 – 8 000 NOK € 510-680



56| DAVID L. BRAINARD


The Outpost of the Lost. An Arctic Adventure.


Edited by Bessie Rowland James. With Salutation by A. W. Greely. New York: The Bobbs-Merrill Company, 1929. Publisher's blue cloth. Jacket in facsimile.

Six Came Back. The Arctic Adventure of David L. Brainard.

Edited by Bessie Rowland James. Indianapolis and New York: The Bobbs-Merrill Company, 1940. Illustrated. Publisher's gilt lettered blue cloth in jacket. Jacket with light paper loss to spine ends and corners. Name to flyleaf.

3 000 – 6 000 NOK € 255-510





BRITISH NATIONAL ANTARCTIC EXPEDITION UNDER ROBERT SCOTT 1901-1904

57| ROBERT F. SCOTT et. al. [photo above]

Natural History. Volume I-VI.

London 1907-1912. (British Museum.). 4to. Illustrated.

Publisher's maroon buckrambacked boards, spines lettered in gilt.

"Presented by The Trustees of The British Museum"

Withdrawn from Library.

Some wear, though a tight set.

10 000 – 20 000 NOK € 855-1,700

- I. Geology (Field-Geology: Petrography), 10 plates, 2 folding maps inside pocket.
- II. Zoology (Vertebrata: Mollusca: Crustacea). 33 plates (title lightly spotted).
- III. Zoology and Botany (Invertebrata: Marine Algae, Musci). 51 plates and charts.
- IV. Zoology (Various Invertebrata). 59 plates.
- V. Zoology and Botany. 28 plates.
- VI. Zoology and Botany. 8 plates.

58| ROBERT F. SCOTT et. al. - LOT [top left next page]

1) Album of Photographs and Sketches with a Portfolio of Panoramic Views. Prefatory Note by Sir Archibald Geikie.

Introduction by Edward A. Wilson.

London, Harrison and Sons, 1908. 199 photographic illustrations on 128 plates (incl. 10 folding, 20 photogravures with tissue guards incl. frontispiece, 2 telephotographs), 6 meteorological plates from drawings by Edward Wilson, 7 lithograph plates.

Publisher's buckram-backed maroon cloth, lettered in gilt. Ex "Chester Public Library", volume presented by The Royal Society.

Taurus 46. (Lacks the separately issued portfolio). Spence 838.

The most impressive publication to have resulted from any British experience in the Antarctic.

2) Magnetic Observations. Prepared under the Superintendence of the Royal Society.

London, Royal Society, 1909. 4to. Map frontispiece, 43 plates showing charts and graphs bound in at end, 13pp graphs and diagrams in the text, 1 full-page sketch illustration in the text. Publisher's buckram-backed maroon cloth, spine lettered in gilt.

Taurus 48. Spence 841.

3) Meteorology. Part I. Observations at Winter Quarters and on Sledge Journeys with Discussions by Various Authors.

London, Royal Society, 1908. 4to. Photographic frontispiece, 2 maps (1 colour folding, 1 full-page), chart of sledging journeys on

4 colour plates (3 folding) + chart title, 5 chromolithograph plates, 6 plates from drawings by Edward Wilson and others, 6 photographic illustrations on 3 plates, text illustrations. Publisher's buckram-backed maroon cloth, spine lettered in gilt.

Taurus 50. Spence 840.

4) Natural History. Vol. VI. Zoology and Botany.

London 1912. 4to. 8 plates and other illustrations. Publisher's buckram-backed maroon cloth, spine lettered in gilt.

Taurus 49. Spence 837.

This is No. 25 of 25 copies of Vol. VI. of the "Natural History of the National Antarctic Expedition, 1901-4," printed on Special Paper.

5) Physical Observations with Discussions by Various Authors.

London, Royal Society, 1908. 4to. 2 colour maps, 21 plates, 1 Aurora chart, 7 colour lithographs on card showing Auroras, 5 plates magnetic observations, 2 plates "Scotia" magnetic observations, text illustrations. Publisher's buckram-backed maroon cloth, new spine. Ex "Brooklyn Public Library".

Taurus 47. Spence 839.

5 000 – 10 000 NOK € 425-855



BRITISH (TERRA NOVA) ANTARCTIC EXPEDITION UNDER ROBERT F. SCOTT 1910-1913

59| LOT [top right]

1) [-]

Natural History Report. Botany. Part I-III.

London 1917-1923. 4to. Illustrated. 3 Plates, 14 text figures. Publisher's wrappers. In custom-made slipcase.

2) F. DEBENHAM

Natural History Reports. Geology. Vol. I. (Part 3-6).

London 1921-1924. 4to. Illustrated. Publisher's wrappers in custom-made slipcase.

3) F. DEBENHAM

The Physiography of the Ross Archipelago.

London, Harrison and Sons, Ltd., 1923. 4to. 8 maps (5 folding in end-pocket, 3 full-page sketches), 1 folding diagram, 21 photographic illustrations on 15 plates, 5 full-page sketched illustrations, 2 sketched illustrations in the text. Publisher's printed green paper wrappers lettered in black. In custom-made slipcase.

4) H. G. LYONS

Miscellaneous Data.

London, Harrison and Sons, Ltd., 1924. 4to. 3 plans on 1 folding sheet in end-pocket, 5 text figures. Publisher's printed green paper wrappers lettered in black. In custom-made slipcase.

5) R. E. PRIESTLEY

Physiography (Robertson Bay and Terra Nova Bay Regions).

London, Harrison and Sons, Ltd., 1923. 4to. 3 folding maps in end-pocket, 7 photographic panoramic views on 5 folding plates, 80 photographic illustrations on 25 plates. Publisher's printed green paper wrappers lettered in black. In custom-made slipcase.

6) W. CAMPBELL SMITH

Natural History Report. Geology. Vol. II. No. 1-3.

London 1954-1964. 4to. Illustrated. 10 Plates, 11 text figures and 2 maps. Original wrappers. In 1 custom-made slipcase.

7) C. S. WRIGHT

Observations on the Aurora.

London 1921. 4to. Original wrappers. In custom-made slipcase.

8) C. S. WRIGHT

Determinations of Gravity.


London 1921. 4to. 4 plates. Original wrappers in custom-made slipcase.

9) C. S. WRIGHT

Physiography of the Beardmore Glacier Region.

London, Harrison and Sons, Ltd., 1923. 4to. 1 folding map in end-pocket, 37 photographic and other illustrations on 22 plates (6 folding) all bound in at end, 3 text figures (1 full page). Publisher's printed green paper wrappers lettered in black. In custom-made slipcase.

2 000 – 6 000 NOK € 170-510



60| BRITISH (TERRA NOVA) ANTARCTIC EXPEDITION 1910-1913


Under the leadership of Robert F. Scott.

Natural History Reports. Zoology. Volume I-VIII.

London 1914-1935. (British Museum). 4to. Illustrated.

Library full cloth bindings, "City of Portsmouth Public Libraries". Withdrawn. Bound with (many) original wrappers.

10 000 – 20 000 NOK € 855-1,700



61| BRITISH (TERRA NOVA) ANTARCTIC EXPEDITION 1910-1913

1) Natural History Reports. Geology. Vol. I. (Part 1-6). Palaeontology. Petrology. London 1914-1924. 4to. Illustrated. New full red cloth.

2) GRIFFITH TAYLOR

The Physiography of the McMurdo Sound and Granite Harbour Region.

London, Harrison and Sons, Ltd., 1922. 4to. 7 maps (4 folded in end-pocket, 3 full-page including frontispiece), 141 photographic illustrations on 53 plates, 10 stereoscopic plates, 2 panoramic views on 1 folding plate, 171 sketch figures, maps and diagrams in the text. Publisher's pebbled maroon cloth, covers with blind-stamped borders, spine lettered in gilt. "Utgallrad [withdrawn] Göteborgs Universitetsbibliotek».

3) G. C. SIMPSON

Meteorology. Vol. I-III. (Discussion. Weather Maps and Pressure Curves. Tables).

Calcutta and London 1919-1923. Folio. Illustrated. Volume I-II in original cloth-backed boards. Volume III in original coarse-grained maroon cloth.

4) F. DEBENHAM

Report on the Maps and Survey.

London, Harrison and Sons, Ltd., 1923. 4to. 15 folding maps in end-pocket, 2 photographic plates, 21 sketch diagrams, maps, plans and charts in the text. Publisher's coarse-grained maroon cloth, covers with blind-stamped borders, with newer spine. Ex library copy.



10 000 – 20 000 NOK € 855-1,700

62| BRITISH (TERRA NOVA) ANTARCTIC EXPEDITION 1910-1913

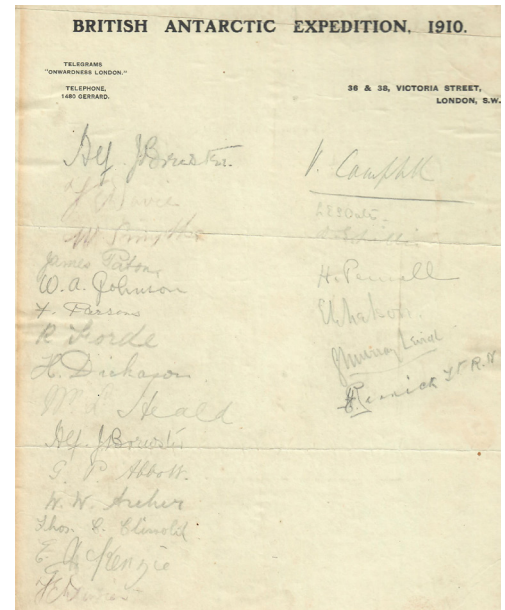
A sheet of British Antarctic Expedition 1910, letterhead.

SIGNED BY: V. Campbell, L. E. G. Oates, H. Pennell, E. W. Nelson, G. Murray Levick, H. E. de P. Rennick, Alf J. Brewster, F. E. Davis, W. Smythe, James Paton, W. A. Johnson, F. Parsons, Robert Forde, H. Dickason, W. L. Heald, Brewster (again), G. P. Abbott, W. W. Archer, T. C. Clissold, E. A. McKenzie, Davies (again) + 1 more.

With 1 sheet, page 207-210 "The Voyages of Captain Scott, British Antarctic Expedition, 1910" with all the names, Officers, Scientific Staff, Men, Ship's Party.

RARE WITH SO MANY SIGNATURES!

20 000 – 40 000 NOK € 1,710-3,420




63| R. N. RUDMOSE BROWN, R. C. MOSSMAN, J. M. HARVEY PIRIE

The Voyage of the "Scotia". Record of a Voyage of Exploration in Antarctic Seas. By Three of the Staff. With illustrations.

Edinburgh: William Blackwood and Sons, 1906. Publisher's pictorial grey-brown cloth, upper cover with images of sea-lion and penguins in black and white, spine with image of man on skis.

Bindig with light surface wear. Frontispiece loose.

4 000 – 8 000 NOK € 345-690



64| R. N. RUDMOSE BROWN

Spitsbergen. An account of exploration, hunting, the mineral riches & future. Potentialities of an arctic archipelago. With many illustrations and three maps.

Philadelphia: Lippincott, 1920. Publisher's decorated cloth.

Spine head slightly worn.


PROVENANCE: J. H. Rosove.


A Naturalist at the Poles. The Life, Work & Voyages of Dr. W. S. Bruce the Polar Explorer. With five chapters by W. G. Burn Murdoch. With 38 illustrations and 3 maps.

London: Seeley, 1923. Publisher's black cloth lettered in light blue, pictorial ship vignette to upper board.

Fine copy of a scarce publication.

3 000 – 6 000 NOK € 255-510



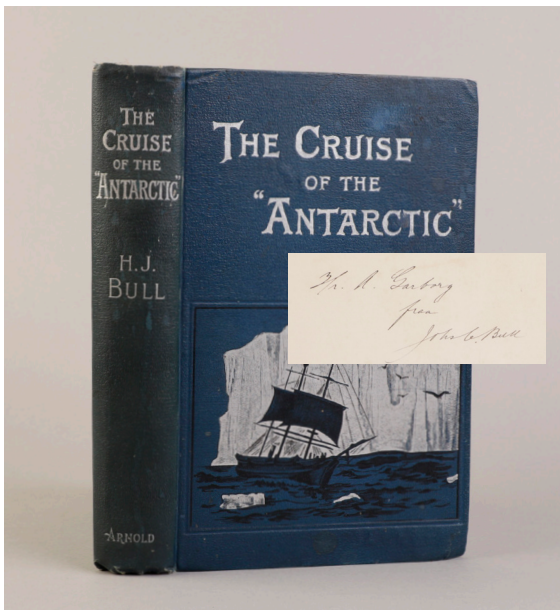


65| H. J. BULL

Fra Melbourne til London.

Kristiania: "Norges Sjøfartstidende"s Føljeton, 1895. Private boards [Refsum]. Very rare!

2 000 – 4 000 NOK € 170-340



66| H. J. BULL

The Cruise of the "Antarctic" to the South Polar Regions. The frontispiece by W. L. Wyllie, and illustrations by W. G. Burn Murdoch.

London: Edward Arnold, 1896. Publisher's blue decorated cloth. Image of ship against backdrop of ice-cliffs in silver and black, spine and upper board lettered in silver.

A very good copy.

INSCRIBED by J. C. Bull, the cousin of H. J. Bull to Norwegian author Arne Garborg. Bull's cousin has inscribed several copies registered of this title. H. J. Bull states in the foreword to the book:

"I SHOULD never have ventured to offer the narrative of my Antarctic voyage in 1894-1895 to the British public if I had not received the valuable assistance of my cousin, Mr. J. C. Bull, of Bexley Road, Erith, Kent, in whose family circle most of this book has taken shape. [...]"

Taurus 14. Spence 210. An account of the Norwegian expedition of 1894-5, sent out by Svend Foyn to investigate whaling possibilities in the Antarctic. The expedition made the first known landing on the continent at Cape Adair.

10 000 – 15 000 NOK € 855-1,280



67| H. J. BULL

Sydover. Expeditionen til Sydishavet i 1893-1895. Med titelbillede af marinemaler W. L. Wyllie. Illustrationer af W. G. Burn Murdoch og fotografier af forfatteren samt karter over Syd Victoria-Bugten, Kerguelen og de antarktiske farvande. Kristiania: Det Norske Aktieførlaget, 1898. Publisher's decorated light brown cloth.


Very light compression to front end and bottom of upper board. Else a fine copy.

2 000 – 4 000 NOK € 170-340

68| H. J. BULL

Sydover. Expeditionen til Sydishavet i 1893-1895. Med titelbillede af marinemaler W. L. Wyllie. Illustrationer af W. G. Burn Murdoch og fotografier af forfatteren samt karter over Syd Victoria-Bugten, Kerguelen og de antarktiske farvande. Kristiania: Det Norske Aktieforlaget, 1898. Publisher's wrappers. Uncut. Small corner of front wrapper missing.

800 – 1 500 NOK € 70-130



69| H. J. BULL

Südwärts! Die Expedition von 1893-1895 nach dem südlichen Eismeere. Autorisierte Übersetzung aus dem Norwegischen von Margarethe Langfeldt. Mit 18 Vollbildern, 1 Text-Illustration und 3 Plänen.


Leipzig: 1904. 3 coloured maps, 3 illustrations in colour, one in black-and-white. Publisher's decorated cloth.

Frontispiece tissue guard loose, but in place. Very fine copy.

Rare first German edition.

First landing on the Antarctic continent on 24 january 1895 at Cape Adare.

8 000 – 12 000 NOK € 680-1,025



70| H. J. BULL

Südwärts! Die Expedition von 1893-1895 nach dem südlichen Eismeere. Autorisierte Übersetzung aus dem Norwegischen von Margarethe Langfeldt. Mit 18 Vollbildern, 1 Text-Illustration und 3 Plänen.


Leipzig: 1904. 3 coloured maps, 3 illustrations in colour, one in black-and-white. Publisher's decorated cloth.


Frontispiece tissue guard in place. Inner hinge between last page and map open, though still tight. Lightly bumped corners. Occasional very light marginal foxing.

Rare first German edition.

First landing on the Antarctic continent on 24 january 1895 at Cape Adare.

3 000 – 6 000 NOK € 255-515





71| RICHARD BYRD

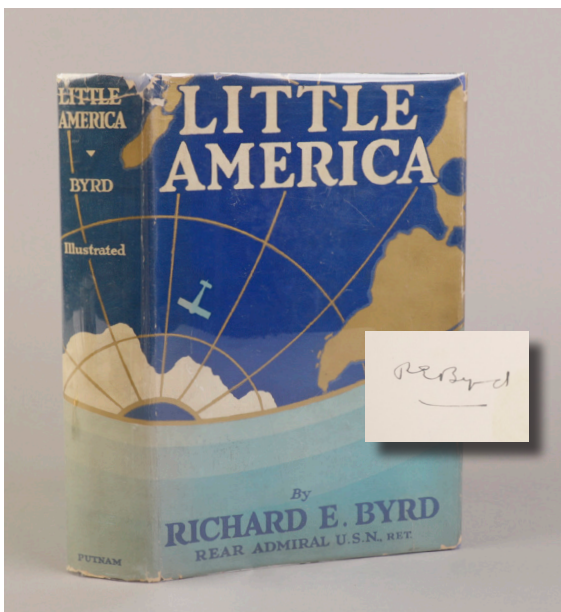
Skyward. With a Foreword by William A. Moffett. With 58 illustrations.
New York-London: Putman's Sons, 1928. Publisher's blue cloth in original box.
Light writing to front fly leaf. A very fine copy.

AUTHOR'S AUTOGRAPH EDITION: Five Hundred Numbered Copies,
this is number 197, SIGNED by Byrd.

Bound in is also a piece of cloth from one of the wings of the plane, Josephine Ford, in which Commander Byrd flew over the North Pole, May 9, 1926.
The volume also includes an extra series of plates in photogravure. The edition is printed on Old Stratford Linen Paper and consists of first impressions from the type.

Spence 223. Not in Arctic Bibliography.
Byrd's early flying incl. his trans-Atlantic flight and his North Pole flight, plus plans for his first Antarctic expedition.

6 000 – 10 000 NOK € 510-850



72| RICHARD BYRD

Little America. Aerial exploration in the Antarctic. The flight to the South Pole.
With 74 illustrations and maps.
New York: Putman's Sons, 1930. 4to. Publisher's, blue cloth, lettered in gilt to spine and upper board. In jacket.

Jacket with smaller tears and minor loss. Though a presentable copy.

SIGNED by Byrd to half-title. Book plate: Harriett Noble.

See Taurus 114; Conrad p253; Spence 227.

1 000 – 2 000 NOK € 85-170



73| RICHARD BYRD

Little America. Aerial exploration in the Antarctic. The flight to the South Pole.
With 74 illustrations and maps.
New York, Putman's Sons, 1930. 4to. Publisher's half vellum over light blue boards,
spine lettered in gilt, original slipcase.
A fine copy.

AUTHOR'S AUTOGRAPH EDITION. Edition limited to 1000 copies,
this is copy number 435, SIGNED by Byrd and the publisher.

Taurus 114; Conrad p253; Spence 227.

6 000 – 10 000 NOK € 510-850


74| RICHARD BYRD

Discovery. The Story of The Second Byrd Antarctic Expedition. Introduction by Claude A. Swanson. With illustrations and maps.
New York: Putnam's Sons, 1935. Large 8vo. Publisher's blue cloth.
Book plate. A good copy.

DELUXE LIMITED EDITION. SIGNED by R. E. Byrd. Number 118/500.

Taurus 118; Conrad p291; Spence 229.

2 000 – 4 000 NOK € 170-340

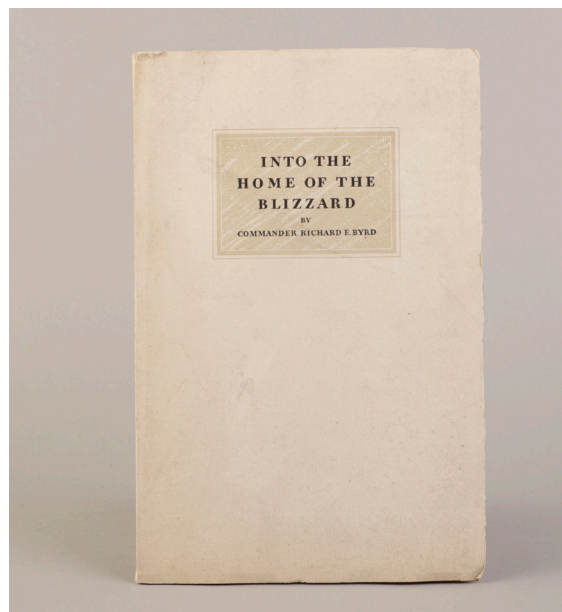


75| RICHARD BYRD

Sir John Franklin's last Arctic Expedition. A chapter in the history of the Royal Navy.
London: Methuen, 1939. 8vo. [22,5x15,5cm]. Publisher's boards. 4 maps, of which 3 folding.
A fine copy.

New York: 1928. Large 8vo. Illustrated. Publisher's stiff wrappers.

2 000 – 4 000 NOK € 170-340




76| RICHARD BYRD - LOT

[-]: Highlights of the Byrd Antarctic Expedition. N.Y.: 1930. Publisher's wrappers.
[-]: With Byrd in the Antarctic [...]. N.Y.: [1935?]. Publisher's wrappers.
R. BYRD: Discovery. [...]. N.Y.: 1935. Publisher's cloth in jacket.
W. L. G. JOERG: The work of the Byrd Antarctic Expedition 1928-1930.
N.Y.: 1930. Publisher's wrappers bound in private binding.
A. MCKINLEY: The South Pole Picture Book [...]. N.Y.: 1934. Publisher's wrappers.
T. C. POULTER: Meteor Observations in the Antarctic Byrd Expedition II 1933-1935. Part I-II.
California: 1955. Publisher's wrappers.
T. C. POULTER: The Winter Night Trip to Advance Base. Byrd Antarctic Expedition II 1933-35.
No place: 1973. Publisher's wrappers.

[7 titles]

1 000 – 2 000 NOK € 85-340






77| JEAN-BAPTISTE CHARCOT

Journal de l'Expédition Antarctique Française 1903-1905. Le "Français" au Pole Sud. Préface par l'Amiral Fournier. Ouvrage contenant trois cents illustrations et une carte hors texte. Suivi d'un exposé de quelques-uns des travaux scientifiques par mm. Matha, Rey, Pléneau, Turquet, Gourdon, Charcot. Paris: Flammarion, 1906. 4to. Publisher's dark green quarter morocco, with marbled endpapers. Top edge gilt, with original decorated wrappers bound in. Spine sunned. Minor tear to edge of front free-endpaper. A presentable copy.

Taurus 54; Conrad p134; Spence 253.

See also lot 118-120.

2 000 – 6 000 NOK € 170-515



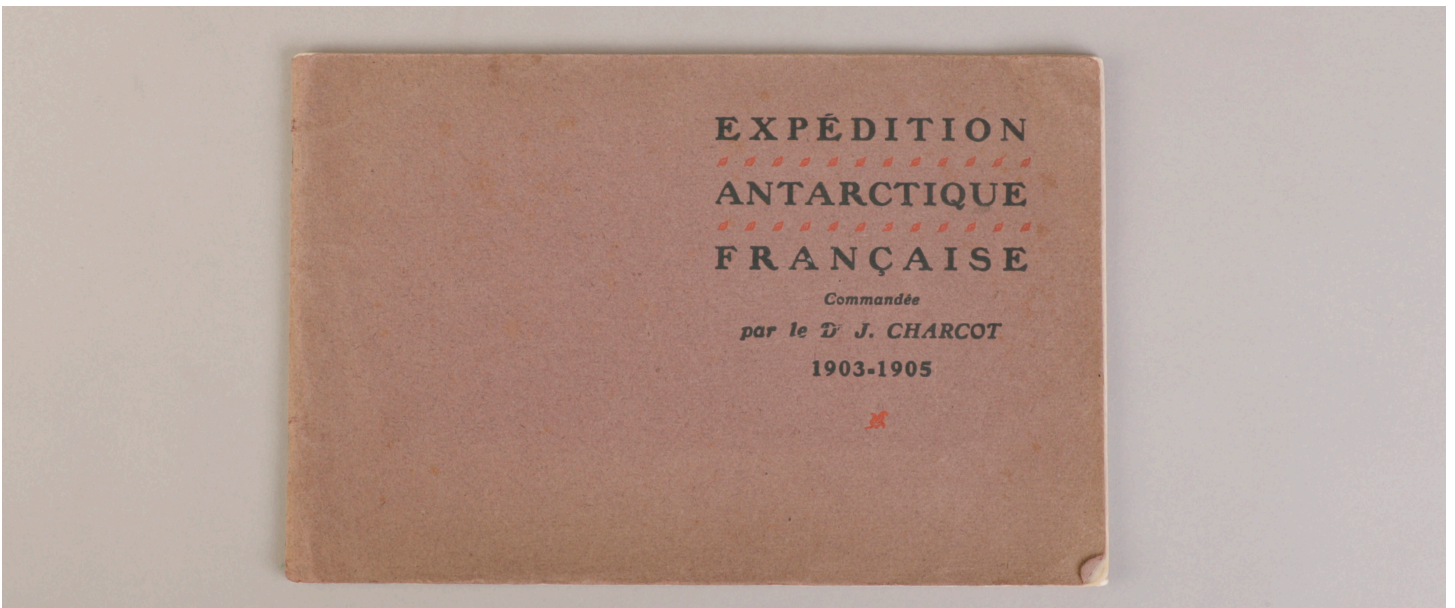
78| JEAN-BAPTISTE CHARCOT

Journal de l'Expédition Antarctique Française 1903-1905. Le "Français" au Pole Sud. Préface par l'Amiral Fournier. Ouvrage contenant trois cents illustrations et une carte hors texte. Suivi d'un exposé de quelques-uns des travaux scientifiques par mm. Matha, Rey, Pléneau, Turquet, Gourdon, Charcot. Paris: Flammarion, 1906. 4to. Publisher's decorated wrappers. Minor tears in front wrapper.

Taurus 54; Conrad p134; Spence 253.

See also lot 118-120.

2 000 – 6 000 NOK € 170-515



79| JEAN-BAPTISTE CHARCOT

Expédition Antarctique Française commandée par le Dr. J. Charcot 1903-1905. Cet album, tiré à un nombre d'exemplaires très limité, est composé de photographies pour la plupart inédites et ne sera pas mis en vente.

Paris: [1906]. 4to-oblong. 1 full-page map, 58 photographic illustrations on 17 plates. Publisher's printed paper wrappers, in a custom-made slipcase. Privately printed. A very good copy.

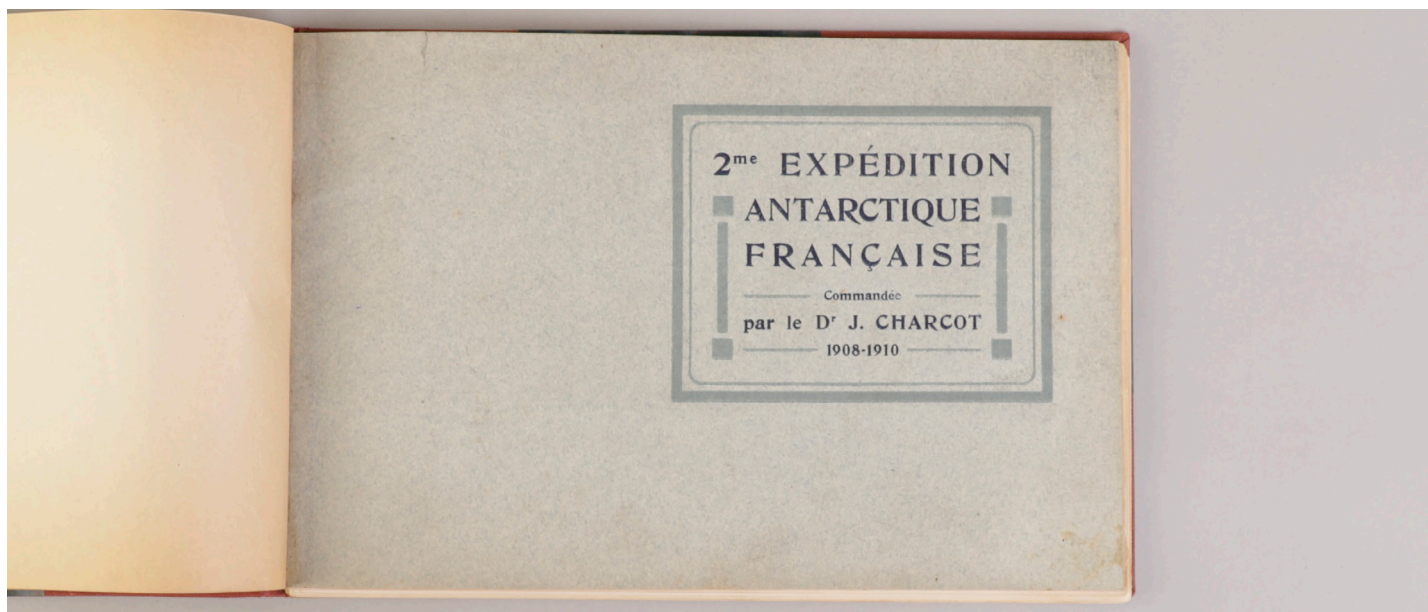
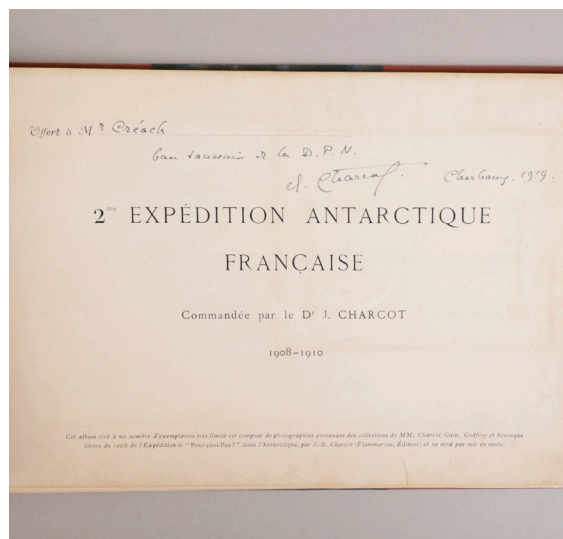
SIGNED by Charcot on title-page.

Also on title-page: "Offert à M-----".

Taurus 53. Conrad p135. A completely private view of the first extensive exploration of Graham's Land on the continent.

See also lot 118-120.

25 000 – 40 000 NOK € 2,100-3,400



80| JEAN-BAPTISTE CHARCOT

2me Expédition Antarctique Française commandée par le Dr. J. Charcot 1908-1910. Cet album, tiré à un nombre d'exemplaires très limité, est composé de photographies provenant des collections de MM. Charcot, Gain, Godfroy et Senouque tirées du récit de l'Expédition le "Pourquoi-Pas?" dans l'Antarctique par J.-B. Charcot (Flammarion, Éditeur) et ne sera pas mis en vente Paris: (1910). 4to-oblong. Sketch map, 85 photo illustrations. Publisher's printed paper wrappers, in a new binding.

A very good copy.

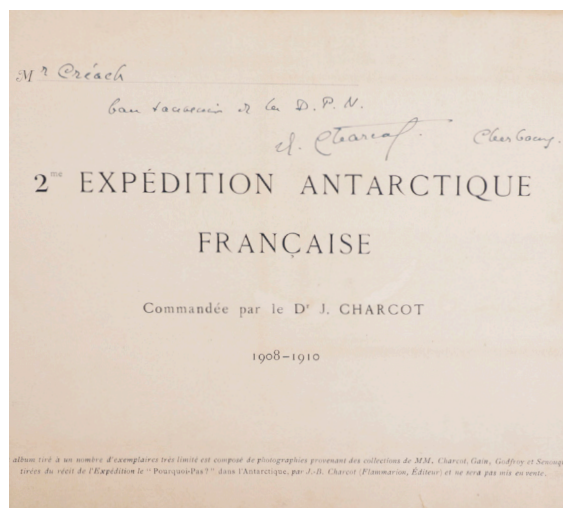
SIGNED BY CHARCOT to title-page.


Also on title-page: "Offert à Mr Creach... 1919".

See Taurus 53.

See also lot 118-120.

25 000 – 40 000 NOK € 2,100-3,400





81| [JEAN-BAPTISTE CHARCOT]

Deuxième Expédition Française (1908-1910) Commandée par le Dr. Jean Charcot. Sciences physiques. Documents scientifiques. Cartes.

Paris: Masson, 1912-1914. 4to. 11 folded maps. Publisher's printed cloth portfolio.

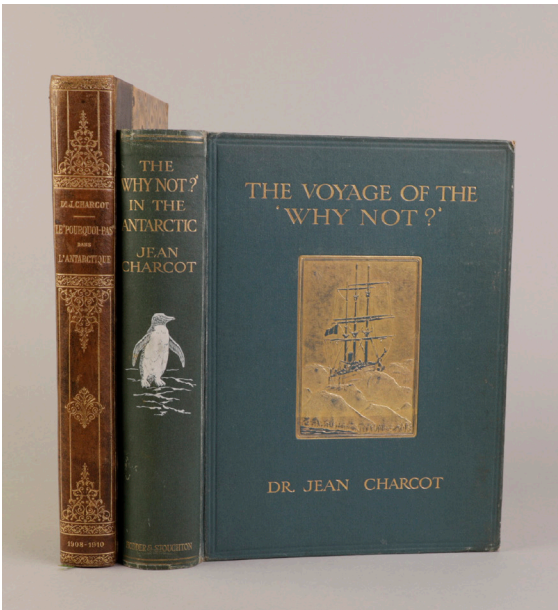
In a fine custom-made wooden framed plexiglass box.

Old library stamp to front board verso.

A fine set of this not common portfolio.

See also lot 118-120.

10 000 – 20 000 NOK € 850-1,700



82| JEAN-BAPTISTE CHARCOT - LOT

Le Pourquoi-Pas? dans l'Antarctique. Journal de la deuxième expédition au pôle sud 1908-1910 suivi des rapports scientifiques des membres de l'état-major. Préface de Paul Doumer.

Paris: Flammarion, 1910. 4to. 8 maps and plans, 282 photographic illustrations, 10 sketch figures. Publisher's dark green quarter morocco, with marbled endpapers, top edge gilt. Small tear in folded map.

Taurus 64; Conrad p152; Spence 256.

The Voyage of the "Why Not" in the Antarctic. The Journal of the Second French South Polar Expedition, 1908-1910. English version by Philip Walsh.

With numerous illustrations from photographs.

London: Hodder and Stoughton, [1911]. 4to. Publisher's green cloth with gilt vignette. Near fine. Bookplate on front paste down.

Taurus 66; Conrad p152; Spence 262.

[2 titles]

4 000 – 10 000 NOK € 340-850



83| JEAN-BAPTISTE CHARCOT - LOT

EXPÉDITION ANTARCTIQUE FRANÇAISE [1903-1905]

Hydrographie, Physique du Globe.

Paris: Gauthier-Villars, 1911. 4to. Contemporary half calf. Old library stamps. Fine copy. PROVENANCE: From the library of Otto Nordenskjöld.

J. CHARCOT: Autour du Pôle Sud. Expédition du "Pourquoi-Pas?" 1908-1910.

Paris: Flammarion, 1910. Publisher's, decorated light-green cloth. Fine copy.

J. CHARCOT: Dans la mer du Groenland. [...].

Montréal: Librairie Granger Frères, no date. 4to. "This volume is presented with the compliments of the French Government to Miss Frances Healy".

J. CHARCOT: Rapport préliminaires sur les travaux exécutés dans l'Antarctique [...]

Paris, Gauthier-Villars, 1910. 4to. 1 map. Publisher's wrappers in custom-made slipcase. Withdrawn from library.

M. DUBU: Le Chevalier des Glaces. [...]

Lyon: 1941. 4to. Publisher's decorated paper boards.

[-]: Jean Baptiste Charcot 1867-1936.

Paris: Bulletin officiel du Yacht Club de France, 1936. 4to. Publisher's wrappers.

LIMITED edition: No. 259/900. A very good copy. + 2 more titles.

[8 titles]


2 000 – 4 000 NOK € 170-340

84| JOSEF CHAVANNE

Die Englische Nordpolexpedition 1875-1876 unter Capitän Nares und ihre Resultate. Vortrag gehalten im wissenschaftlichen Club zu Wien. Mit einer Karte.

Wien: Hartleben's Verlag, 1877. Loosely inserted into new stiff wrappers. Name to title.

1 000 – 2 000 NOK € 85-170



85| LARS CHRISTENSEN



Such is the Antarctic. Translated by E. M. G. Jayne.

London: Hodder and Stoughton, 1935. Illustrated.

Publisher's blue cloth, lettered in gilt to spine.

INSCRIBED by Christensen to half title.

1 500 – 3 000 NOK € 130-255



86| LARS CHRISTENSEN

Such is the Antarctic. Translated by E. M. G. Jayne.


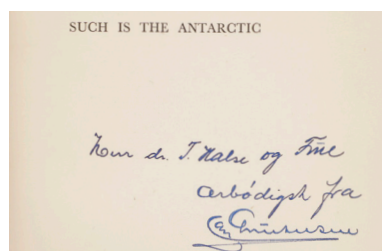
London: Hodder and Stoughton, 1935. Illustrated.

Publisher's blue cloth, lettered in gilt to spine.

Frontispiece portrait loose.

INSCRIBED by Christensen to half title.

1 500 – 3 000 NOK € 130-255





87| LARS CHRISTENSEN - LOT

Min siste ekspedisjon til Antarktis 1927-1937. Med en oversikt over forskningsarbeidene på ferdene 1927-1937. Foredrag i Det Norske Geografiske Selskab 22. september 1937.

Oslo: Tanum, 1938. Large 8vo. Illustrated. Publisher's boards. Spine worn.

Meine letzte Expedition in die Antarktis 1936-1937. Mit einer Übersicht über die in den Jahren 1927-1937 auf den Fahrten im südlichen Eismeer vorgenommen Arbeiten. Vortrag in der Norwegischen Geographischen Gesellschaft am 22. September 1937.

Oslo: Tanum, 1938. Large 8vo. Illustrated. Publisher's wrappers. Library stamp to front wrapper.

Ma dernière expedition aux régions Antarctiques (1936-1937). Avec un aperçu des recherches faites au cours des expéditions entreprises de 1912 à 1937. Conférence faite à la Société Norvégienne de Géographie le 22 septembre 1937.

Oslo: Tanum, 1938. Large 8vo. Illustrated. Publisher's wrappers. A fine copy.

1 000 – 2 000 NOK € 85-170

[3 titles]




88| WILLIAM MARTIN CONWAY

The First Crossing of Spitsbergen. Being an Account of an Inland Journey of Exploration and Survey, with Descriptions of several Mountain Ascents, of Boat Expeditions in Ice Fjord, of a Voyage to North-East-Land, the Seven Islands, down Hinloopen Strait, nearly to Wiches Land, and into most of the Fjords of Spitsbergen, and of an almost complete circumnavigation of the main Island. With Contributions by J. W. Gregory, A. Trevor-Battye, and E. J. Garwood. Together with Eight Coloured Plates reproduced in facsimile from Sketches by H. E. Conway, Two maps, and about One Hundred Full-Page and Text Illustrations from Photographs and Sketches.

London: J. M. Dent, 1897. Large 8vo. Publisher's tan cloth spine over green boards. Top edge gilt. Name on fly leaf. A few leaves with minor foxing.

An attractive copy of this book which can be hard to find in perfect condition.

4 000 – 6 000 NOK € 340-510



89| WILLIAM MARTIN CONWAY

With Ski & Sledge over Arctic Glaciers. Illustrated from photographs taken by E. J. Garwood.

New York: Mansfield, 1898. Publisher's, brown cloth.

"Withdrawn Abbot Public Library, Marblehead". Faint library number to spine.

Basically an appendix to «The First Crossing of Spitzbergen», but much more uncommon.

Schiötz: 230c.

4 000 – 6 000 NOK € 340-510



[6 titles]

90| WILLIAM MARTIN CONWAY

No Man's Land: A History of Spitsbergen from Its Discovery in 1596 to the Beginning of the Scientific Exploration of the Country.
Cambridge: University Press, 1906. Illustrated. Publisher's cloth.

LAID IN: 6 contemporary handwritten pages on Spitzbergen.

3 000 – 6 000 NOK € 255-515



91| FREDERICK A. COOK

Through the first Antarctic Night 1898-1899. A Narrative of the Voyage of the "Belgica" among newly discovered Lands and over an unknown Sea about the South Pole. With an appendix containing a summary of the scientific results. Illustrated.

New York: Doubleday & McClure Co., 1900. Large 8vo. Photogravure portrait, 4 maps (2 full-page), 4 colour plates, 72 black-and-white mostly photographic plates, 19 text illustrations.


Publisher's pictorial light tan moiré silk binding, upper board with image of penguin on polar landscape and setting sun in background. Upper board lettered in gilt and black, spine lettered in gilt, top edge gilt, else uncut.

FIRST LIMITED EDITION, SIGNED by Frederick A. Cook. No. 137 of 1000 copies.

This deluxe signed issue is specially bound and contains a sepia photographic portrait of Cook.

Taurus 19; Conrad p85; Spence 312.

25 000 – 40 000 NOK € 2,100-3,400



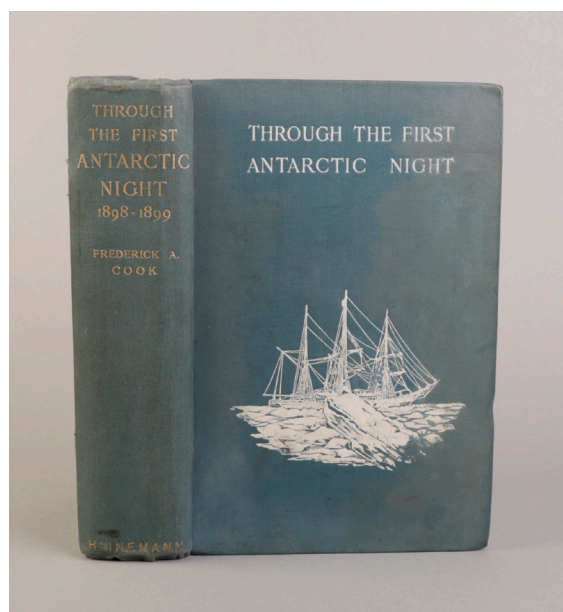
92| FREDERICK A. COOK

Through the first Antarctic Night 1898-1899. A Narrative of the Voyage of the "Belgica" among newly discovered Lands and over an unknown Sea about the South Pole. Illustrated.

London: Heinemann, 1900. Large 8vo. Coloured frontispiece and 3 other coloured plates, 74 half-tone and numerous illustrations to the text. Publisher's decorated pale blue cloth, gilt lettered spine.

Spence 311.

2 000 – 4 000 NOK € 170-340





93| FREDERICK A. COOK - LOT

Die erste Südpolarnacht 1898-1899. [...]

Kempten: Jos. Kösel, 1903. Publisher's decorated grey cloth. Fine copy.

To the Top of the Continent. Discovery, Exploration and Adventure in Sub-arctic Alaska. [...]

London: Hodder & Stoughton, 1909. Publisher's green cloth, slightly worn.

My Attainment of the Pole. Being the Record of the Expedition that First Reached the Boreal Center 1907-1909. With the Final Summary of the Polar Controversy.

New York: 1911. 4to. Illustrated. Publisher's decorated brown cloth.


Arctic Bibl. 3389. First edition of Cook's narrative of his shoe-string expedition on which he claimed to have reached the North Pole.

At the Pole with Cook and Peary. A Pictorial Record of the most Important and Sensational Geographical Discovery of Recent Times. [...]

Portland, Maine: L. H. Nelson Company, 1909. 8vo-oblong. Map inside front wrapper, 30 photographs. Publisher's wrappers, partly coloured.

[4 titles]

2 000 – 4 000 NOK € 170-340



94| JAMES COOK

A Voyage towards the South Pole, and Round the World. Performed in His Majesty's Ships the Resolution and Adventure, in the Years 1772, 1773, 1774, and 1775. In which is included, Captain Furneaux's Narrative of his Proceedings in the Adventure during the Separation of the Ships. In Two Volumes. Illustrated with Maps and Charts, and a variety of Portraits of Persons and Views of Places, drawn during the Voyage by Mr. Hodges, and engraved by the most eminent Masters. Vol. I-II.

London: Strahan and Cadell, 1777. 4to. XL, 378 + VIII, 396pp. Engraved portrait frontispiece, 2 folding plans, 27 engraved plates + 7 maps and charts, 20 engraved plates, 1 language table. Contemporary marbled calf, red labels on spines. New title labels and endpapers. Some rubbing to spines. A tight set.

PROVENANCE: Book plate of William Hammond.

Taurus 1; Conrad p10; Spence 314.

15 000 – 25 000 NOK € 1,280-2,135



95| JAMES COOK & JAMES KING

A voyage to the Pacific Ocean; Undertaken by Command of his Majesty, for making discoveries in the Northern Hemisphere: Performed under the direction of Captains Cook, Clerke, and Gore, In the Years 1776, 1777, 1778, 1779, 1780, Being a copious, comprehensive, and satisfactory Abridgement of the Voyage written by Captain James Cook, F. R. S. And Captain James King, LL. D and F. R. S. Vol. I - IV.

London: Champante and Whitrow, and M. Watson, 1793. 8vo. XII, 379 + XII, 359 + XII, 400 + XII, 310 (35) pp. Cook's portrait, folding map and numerous engravings. Contemporary full calf. Spines gilt. Inner hinges reinforced. Rebacked using the original spines. Vol. IV partly waterstained.

1 500 – 3 000 NOK € 130-255

96| [JAMES COOK]

Bibliothèque portative des voyages, traduite de l'Anglais par MM. Henry et Breton. Tome XXIII. Atlas du Seconde Voyage de Cook.
Paris: Lepetit, 1817. 8vo-oblong. Folded Map and 27 Plates.
New decorated full grey calf. Clean and fine copy.

Arctic Bibliography 6485.

2 000 – 4 000 NOK € 170-340



97| CORWIN - LOT [HEALY, HOOPER]

Cruise of the Revenue Steamer Corwin in Alaska and the N. W. Arctic Ocean in 1881. Notes and memoranda: Medical and anthropological; botanical; ornithological.

Washington: Government Printing Office, 1883. 4to. 12 plates: 4 hand-coloured lithographs of birds, 2 tinted lithographs of fish, 2 tinted lithographs of skulls, 1 coloured lithograph of tattooing, & 3 heliotypes of microscopic sections of Eskimo hair.
Publisher's brown cloth.

Arctic Bibliography 18399. From June to October, the "Corwin" searched the waters north and west of Bering Strait for the "Jeanette" and two missing whaling vessels. On her voyage the "Corwin" visited St. Lawrence Island and Plover Bay (Chukotsk Peninsula), Herald and Wrangel Islands, Point Barrow, and Unalaska Island. The present report includes medical and anthropological notes by I. C. Rosse, botanical notes on Alaska (listing 192 species) by John Muir, notes on birds of Bering Sea and the Arctic Ocean by E. W. Nelson, and a list of fishes in the Arctic Ocean north of Bering Strait (21 species) by T. H. Bean.

C. L. HOOPER

Report of the Cruise of the Revenue Steamer Corwin, in the Arctic Ocean, 1881.
Washington: Government Printing Office, 1884. 4to. Illustrated. Publisher's, decorated blue cloth. Name, (Remick, U. S. Marine, 1885). Hooper (1842-1900) was one of eight commanders of the Corwin


M. A. HEALY


Report of the Cruise of the Revenue Steamer Corwin in the Arctic Ocean 1884.
Washington: Government Printing Office, 1889. 4to. Photographs throughout, black-and-white plates, 2 coloured of birds. Publisher's black cloth, lettered in gilt. Name, Remick, 1890.

Report of the Cruise of the Revenue Steamer Corwin in the Arctic Ocean 1885.
Washington: Government Printing Office. 1887. 4to. 2 large folding maps, 1 of the Koowak River, and the other of the Noatak River. Four chromolithograph plates (1 bird, 1 plant, 2 fish) and 38 black & white plates, many of an ethnographic nature. Publisher's brown cloth, lettered in gilt. Name, Remick, U. S. Marine, 1888.

Healy (1839-1904) patrolled the 20,000 miles of Alaskan coastline for more than 20 years, earning great respect from the natives and seafarers alike. While at the helm of the CORWIN, he enforced liquor laws, protected seal and whale populations under treaty, delivered supplies and medical assistance to remote native villages and shipwrecked whalers, returned deserters to merchant ships, collected weather data, enforced federal laws, and accomplished exploration work. In addition to Healy's narrative, this volume includes shorter accounts by expedition members who were sent to complete the survey of the Koowak River (J. C. Cantrell) and explore the Noatak River (S. B. McLenegan). C. H. Townsend contributed an article on the natural history and ethnology of northern Alaska.

3 000 – 6 000 NOK € 255-515





98| JOHN KING DAVIS


With the "Aurora" in the Antarctic 1911-1914.

London: Andrew Melrose, (1919). 8 maps, 1 full-page plan of the "Aurora", 83 mostly photographic illustrations on 42 plates including frontispiece, 68 maps, charts and other illustrations in the text. Publisher's pictorial blue cloth, upper board with image of ship in gilt. Lightly stained boards.

As captain of the Aurora during Mawson's 1911-14 expedition, Davis was able to produce one of the few first-hand accounts available in print.

Taurus 101; Conrad p205; Spence 354.

2 000 – 4 000 NOK € 170-340



99| JOHN KING DAVIS - LOT

High Latitude.

Melbourne University Press: 1962. Photographic portrait frontispiece, 6 maps, 25 photographic illustrations. Publisher's green cloth, spine lettered in silver, in jacket. SIGNED by Davis: "John K. Davis Melbourne June 1963"

Taurus 141; Spence 355; Conrad p142. First edition. Experienced sea captains in Antarctic waters must have been in short supply, as Davis served on no less than five major Antarctic expeditions between 1907 and 1931.


[with DOUGLAS MAWSON]

Willis Island. A Storm Warning Station in the Coral Sea. With an Introductory Chapter by Griffith Taylor. With 37 Photographs and 12 Maps and Line Drawings. Melbourne: Crichtley Parker, 1923. Publisher's blue cloth.

INSCRIBED by Davis: "Commodore G. W. Moore C.B.E.R.N. with compliments and best wishes from J. K. Davis Melbourne July. 26-4

[2 titles]

6 000 – 10 000 NOK € 510-850



100| NATHAN HASKELL DOLE

America in Spitsbergen: The Romance of an Arctic Coal-Mine. With an Introduction Relating the History and Describing the Land and the Flora and Fauna of Spitsbergen. I - II.

Boston: Marshall Jones, 1922. 8vo. 2 portraits. Numerous illustrations. Publisher's blue cloth, title in gilt to spines. Top edges gilt. Name to front endpapers.

1 500 – 3 000 NOK € 130-255


101| GERALD S. DOORLY

The Voyages of the "Morning" With illustrations and a map. (Folding map, frontispiece, 21 illustrations, 6 pp music scores).

London: Smith, Elder & Co., 1916. Publisher's pictorial blue cloth with an image of a penguin. New endpapers and reinforced corners. Title leaf lightly foxed.

Taurus 142; Conrad p112.

1 500 – 3 000 NOK € 130-255



102| GEORGE F. M'DOUGALL

The Eventful Voyage of H. M. Discovery Ship "Resolute" to the Arctic Regions in Search of Sir John Franklin and the Missing Crew of H. M. Discovery Ships "Erebus" and "Terror", 1852, 1853, 1854. To which is added an account of her fallen in with by an American whaler after her abandonment in Barrow Straits, and of her presentation to Queen Victoria by the Government of the United States.

London: Longman, Brown, Green, Longmans, & Brothers, 1857. Folded map, 8 coloured plates and many textillustrations. New black half calf, spine with gilt lettering. Occasional foxing.

Arctic Bibliography 10603.

4 000 – 6 000 NOK € 340-510



GERMAN NATIONAL ANTARCTIC EXPEDITION
UNDER ERICH von DRYGALSKI (1901-1904)

103| ERICH von DRYGALSKI

Zum Kontinent des eisigen Südens. Deutsche Südpolarexpedition. Fahrten und Forschungen des "Gauss" 1901-1903. Mit 400 Abbildungen im Text und 21 Tafeln und Karten.

Berlin: Georg Reimer, 1904. 4to. Publisher's quarter grayish linen, tan boards with black lettering printed on spine, front board lettered in black with an illustration of a polar scene surrounded by black border.


Head of spine slightly worn. Spine partly stained. A good copy.

INSCRIBED by Drygalski to Prof. M. Jefferson to half title.

PROVENANCE: Bookplate of John H. Roscoe to front paste down.

Taurus 28; Conrad p96; Spence 384.

15 000 – 25 000 NOK € 1,280-2,135





104| ERICH von DRYGALSKI

Die Deutsche Südpolar-Expedition auf dem Schiff "Gauss" unter Leitung von Erich von Drygalski. Berlin: Ernst Siegfried Mittler und Sohn, 1902-1903. 4to. Publisher's green cloth. Library stamps.


Heft 1. Bericht über die wissenschaftlichen Arbeiten auf der Fahrt von Kiel bis Kapstadt 11. August bis 27. November 1901 und die Errichtung der Kerguelen-Station mit Beiträgen von Bidlingmaier, v. Drygalski, Enzensperger, Gazert, Philippi, Ruser, Stehr, Vanhöffen, Werth. Mit einer Textskizze, drei Abbildungen und Beilagen in Steindruck.

Heft 2. [...] Fahrt von Kapstadt bis zu den Kerguelen 27. November 1901 bis 2. Januar 1902 und die Tätigkeit auf der Kerguelen-Station bis 2. April 1902 mit Beiträgen von Bidlingmaier, v. Drygalski, Gazert, Ott, Philippi, Ruser, Vanhöffen, Werth. Mit fünf Abbildungen und zwei Beilagen in Steindruck.

Heft 5. [...] Arbeiten seit der Abfahrt von Kerguelen bis zur Rückkehr nach Kapstadt 31. Januar 1902 bis 9. Juni 1903 und die Tätigkeit auf der Kerguelen-Station vom 1. April 1902 bis 1. April 1903 mit Beiträgen von Bidlingmaier, v. Drygalski, Gazert, Luyken, Ott, Philippi, Ruser, Stehr, Vahsel, Vanhöffen. Mit sechs Abbildungen und drei Beilagen in Steindruck.

[3 titles]


6 000 – 10 000 NOK € 510-850



105| ERICH von DRYGALSKI

Allgemeiner Bericht über den Verlauf der Deutschen Südpolar-Expedition. Mit Vorbemerkungen von Ferdinand Freiherr v. Richthofen und einem Anhang Bericht über die Arbeiten der Kerguelen-Station von Karl Luyken. Berlin: Ernst Siegfried Mittler und Sohn, 1903. 4to. Publisher's wrappers. Front wrapper lightly foxed. Name to title.

1 000 – 2 000 NOK € 85-170



106| ERICH von DRYGALSKI - LOT

The Southern Ice-Continent. The German South Polar Expedition aboard the Gauss 1901-1903. Translated by M. M. Raraty.

Harleston: Erskine Press, 1989. 4to. Illustrated. Publisher's decorated light brown cloth. Fine copy, as new.

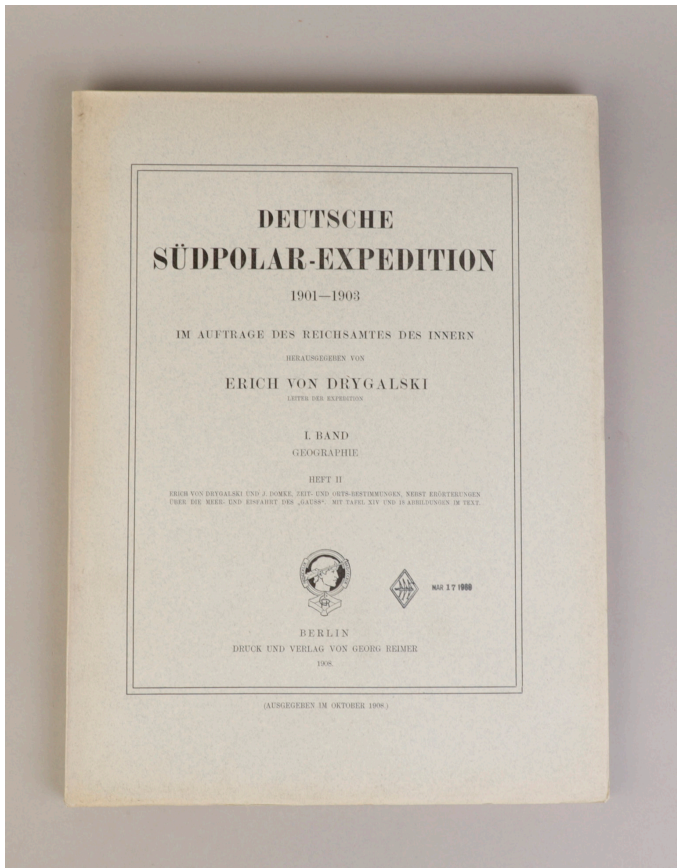
(NB! Plastic wrapper reflects photo light, misleading impression of quality.)

Zoologische Ergebnisse der von der Gesellschaft für Erdkunde zu Berlin unter Leitung Dr. von Drygalskis ausgesandten Grönlandexpedition nach Dr. Vanhöffen's Sammlungen bearbeitet. I. Untersuchungen über Anatomie und Entwicklungsgeschichte von Arachnactis albida Sars. II. Die grönländischen Ctenophoren. Mit ein Tafel.

Stuttgart: Erwin Nägele, 1895. 4to. Publisher's wrappers.

[2 titles]

1 500 – 3 000 NOK € 130-255



107| ERICH von DRYGALSKI

Die Deutsche Südpolar-Expedition 1901-1903: Im Auftrage des Reichsamtes des Innern. Herausgegeben von Erich von Drygalski, Leiter der Expedition.

Berlin: Georg Reimer, 1905-1917. Folio. Illustrated. 20 volumes in 85 parts, Publisher's wrappers, in custom-made slipcases. Band Meteorologie I. Band 1. Hälfte: Second part not present. Apart from this, a complete set, rarely seen.

30 000 – 60 000 NOK € 2,580-5,160

108| S. A. DUSE



Unter Pinguinen und Seehunden. Erinnerungen von der Schwedischen Südpolexpedition 1901-1903. Einzige autorisierte Übersetzung von Emil Engel. Berlin: Wilhelm Baensch, 1905. Illustrated. Publisher's pictorial green cloth, image of penguins and sea-lion on polar landscape inlaid into large central panel of upper cover. Name to title-page.

Taurus 35; Spence 406.

Verso il Polo Sud. Memorie della spedizione antartica diretta dal Prof. O. Nordenskjöld (1901-1903). Traduzione dall'originale svedese de Ugo Farfara. Milano: Fratelli Treves, 1907. Large 8vo. Illustrations. Publisher's decorated wrappers, in custom-made paper slipcase. Library stamp to half title.

[2 titles]

1 500 – 3 000 NOK € 130-255



«THE FIALA EXPEDITION»
THE ZIEGLER POLAR EXPEDITION OF 1903-1905



109| ANTHONY FIALA

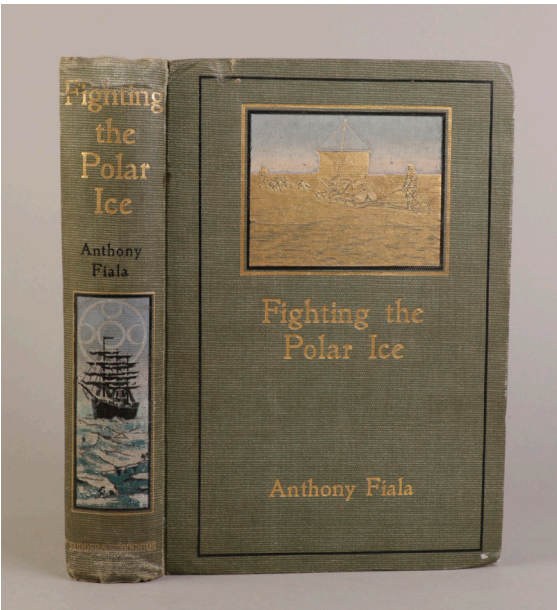
Fighting the Polar Ice. With an Introduction by W. S. Champ, and Reports by William J. Peters, Russell W. Porter and Oliver S. Fassig. Illustrations from photographs and sketches by the author. Also nine, from paintings in colour by Russell W. Porter and J. Knowles Hare.

New York: Doubleday, Page & Company, 1906. 4to. Publisher's decorated green cloth. Top edge gilt, else uncut. One plate loose.

First New York edition.

Arctic Bibliography 4938. (The Ziegler-Fiala Polar Expedition to Franz Joseph's Land 1903-1905).

1 000 – 2 000 NOK € 85-170



110| ANTHONY FIALA


Fighting the Polar Ice. Illustrations from photographs and sketches by the author. Also eight, from paintings in colour.

London: Hodder & Stoughton, 1907. 4to. Publisher's decorated grey/green cloth. Occasional light rubbing to cloth surface. Name to title-page.

First London edition.

Arctic Bibliography 4938. (The Ziegler-Fiala Polar Expedition to Franz Joseph's Land 1903-1905).

1 000 – 2 000 NOK € 85-170



111| [ANTHONY FIALA] WILLIAM J. PETERS

The Ziegler Polar Expedition 1903-1905. Anthony Fiala, Commander. Scientific Results obtained under the direction of William J. Peters. Edited by John A. Fleming. Published under the Auspices of the National Geographic Society by the Estate of William Ziegler.

Washington D.C.: 1907. 4to. Illustr. by plates, photos, maps and line drawings. Publisher's green cloth. Six Sections: Magnetic Observations and Reductions (23 illustrations); Notes and Sketches of the Aurorae Borealis (19 Plates); Meteorological Observations and Compilations (6 illustrations); Tidal Observations and Reductions (5 illustrations); Astronomic Observations and Reductions; Map Construction and Survey Work (3 rear maps, complete, and 1 plate).

3 000 – 6 000 NOK € 255-510

112| WILHELM FILCHNER - LOT

Zum sechsten Erdteil. Die zweite deutsche Südpolar-Expedition. Unter Mitwirkung der Expeditionsteilnehmer: Alfred Kling, Erich Przybyllok. Mit zahlreichen Bildern, Skizzen und Karten.

Berlin: Ullstein, 1922. 4to. Publisher's blue cloth. DELUXE EDITION.

SAME

Berlin: Ullstein, 1922. 4to. Publisher's red cloth-backed printed boards, upper board lettered in red.


Taurus 98; Spence 457 (incorrectly dated 1923).

Quer durch Spitzbergen. Eine deutsche Übungsexpedition im Zentralgebiet des Eisfjords. Mit zahlreichen Abbildungen, einer Karte und einer Skizze.

Berlin: Mittler, 1911. Publisher's decorated paper boards.

1 500 – 3 000 NOK € 130-255

[3 titles]



113| [FORT RAE]


Observations of the International Polar Expeditions, 1882-83. Fort Rae.

(The Hudson's Bay Company).

London: Eyre and Spottiswoode, 1886. 4to. 32 plates. Publisher's full brown cloth.

Withdrawn from UCT Libraries. (University of Cape Town).

1 500 – 3 000 NOK € 130-255



114| JOHN FRANKLIN


Narrative of a Journey to the Shores of the Polar Sea, in the Years 1819, 20, 21, 22. Second Edition (actually the third edition). Vol. I-II.


London: Murray, 1824. 4 folded maps. Contemporary half calf.

Some foxing to endpapers. Some surface wear to boards, else a tight set.

Arctic Bibliography 5195.

6 000 – 10 000 NOK € 510-850






115| JOHN FRANKLIN

Narrative of a Second Journey to the Shores of the Polar Sea, in the Years 1825, 1826, and 1827. Including an Account of the Progress of a Detachment to the Eastward, by John Richardson. Illustrated by numerous Plates and Maps. London: Murray, 1828. First edition. 4to. XXIV, 320, CLVII, [2]pp. Recent half calf. A fine copy.

Arctic Bibliography 5198.

8 000 – 16 000 NOK € 690-1,375



116| JOHN FRANKLIN

Journey to the Shores of the Polar Sea, in 1819-20-21-22: with a brief account of the Second Journey in 1825-26-27. Four Volumes - with Plates. Vol. I-IV. London: John Murray, 1829. 12mo. Contemporary half calf, "Miller. Bookbinder. Poland House (Poland Street) Golden Square". Book plate Frederick Clinton. Name to title pages, dated 1829. Inner front hinge of vol. I split.

1 500 – 3 000 NOK € 130-255



117| JOHN FRANKLIN - LOT

Narrative of a Second Expedition to the Shores of the Polar Sea, in the Years 1825, 1826, and 1827. [...]

Philadelphia: Carey, Lea, and Carey, 1828. 318 pp. 1 illustration. Map missing. Contemporary full calf. Uncommon edition.

P. L. SIMMONDS: Sir John Franklin and the Arctic Regions: [...]

Buffalo: Geo. H. Derby and Co., 1852. Illustrated. Publisher's green cloth.

SAME: Publisher's brown cloth.

A. H. MARKHAM: Life of Sir John Franklin and the North-West Passage.

London: George Philip & Son, 1891. Contemporary full calf. (Cambridge School).

R. C. DAVIS: Franklin's First Arctic Land Expedition 1819-1822.

Ottawa: 1995. Publisher's blue cloth. Very fine copy. SIGNED by R. C. Davis

N. WRIGHT: Quest for Franklin.

London: Heinemann, 1959. Illustrated. Publisher's black cloth, in jacket.

2 000 – 4 000 NOK € 170-340

[6 titles]

FRENCH EXPEDITION UNDER J. DUMONT D'URVILLE (1837-1840)

118| J. DUMONT D'URVILLE

Voyages au Pole Sud et dans l'océanie sur les corvettes l'Astrolabe et la Zélée, exécuté par ordre du roi pendant les années 1837-1838-1839-1840, sous le commandement de ... capitane de vaisseau, publié par ordonnance de sa majesté sous la direction supérieure de M. Jacquinot, capitaine de vaisseau, commandant de la Zélée. Tome I-X.
Paris: Gide et Cis, 1841-1846. 9 engraved folding maps. Publisher's wrappers with half-titles. Spines with some loss. In custom-made slipcases.

First edition of the first 10 volumes of this important exploratory expedition to the Pacific and southern Polar region.

25 000 – 50 000 NOK € 2,150-4,300



FRENCH ANTARCTIC EXPEDITION UNDER JEAN-BAPTISTE CHARCOT (1903-1905 & 1908-1910)



119| JEAN-BAPTISTE CHARCOT

Expédition Antarctique Française (1903-1905) Commandée par le Dr. Jean Charcot. Sciences Naturelles: Documents Scientifiques. Paris: Masson et Cie, 1906-1909. 4to. Illustrated. In 16 parts: 1-10, 13-18. In 4 volumes, withdrawn from "The University of California Riverside". Mostly unopened.

+

Part 1, 2, 6, 12, 15 and 16. In publisher's wrappers. Custom made blue slip cases.

+

M. E. GOURDON

Les roches microlitiques de la Terre de Graham recueillies par l'expédition antarctique du Dr. Charcot.

Paris: 1906. 3 pp. 4to. WITH Sur un microgranite alcalin recueilli sur la Terre de Graham. Paris: 1907. 3 pp. 4to. Blank wrappers in custom-made slipcase.

8 000 – 16 000 NOK € 675-1,350



120| JEAN-BAPTISTE CHARCOT

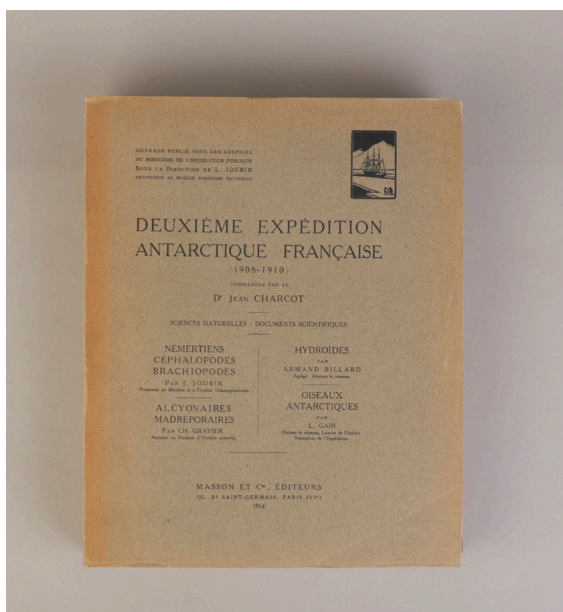
Deuxième Expédition Antarctique Française (1908-1910) Commandée par le Dr. Jean Charcot. Sciences Naturelles: Documents Scientifiques.

Paris: Masson et Cie, 1911-1917. 4to. Illustrated.

In 18 parts: 1-5, 7-15, 17-20.

In 6 volumes, withdrawn from "The University of California Riverside"

8 000 – 16 000 NOK € 675-1,350



121| JEAN-BAPTISTE CHARCOT

Deuxième Expédition Antarctique Française (1908-1910) Commandée par le Dr. Jean Charcot. Sciences Naturelles: Documents Scientifiques. Sciences Physiques.

Paris: Masson et Cie, 1911-1917. 4to. Illustrated. In original wrappers, in 8 custom-made slipcases.

In 8 parts: 1, 4, 7, 12, 14, 15, 18 and 23.

PROVENANCE: Otto Nordenskiöld's collection, stamp and small stickers.

«Utgallrad» [withdrawn].


8 000 – 16 000 NOK € 675-1,350

122| [MARTIN FROBISHER] RICHARD COLLINSON

The Three Voyages of Martin Frobisher, in Search of a Passage to Cathay and India by the North-West, A.D. 1576-8. From the original 1578 text of George Best. Together with numerous other versions, Additions, etc. Now edited, with Preface, Introduction, Notes, Appendixes and Bibliography, by Vilhjalmur Stefansson. With the collaboration of Eloise McCaskill, together with numerous maps and illustrations. In two volumes.

London: The Argonaut Press, 1938. (The Hakluyt Society. No. LXXXVIII). 4to. Publisher's Japon Vellum, limited to 475 copies, this is Number 180.

1 000 – 3 000 NOK € 85-255



123| PAUL GAIMARD

Voyage En Islande et au Groenland.

Paris c. 1842 - 56

89 lithographed plates of Iceland in three cardboard portfolios

(of a total of 143 including Greenland)

Each lithograph c. 22,5x34cm.

Some occasional browning and foxing.

7 000 – 9 000 NOK € 600-750




124| EMIL GARTHE

Ueber die tägliche und jährliche Periode der Variationen der erdmagnetischen Kraft im Molthkehafen auf Süd-Georgien während der Polarexpeditionen von 1882 und 1883. Wissenschaftliche Beilage zum Jahresbericht der Friedrich-Wilhelms-Realschule zu Eschwege.

Göttingen: Univ.-Buchdruckerei, 1889. 4to. 3 folded tabels. Publisher's green paper strip to spine. In custom-made slipcase.

600 – 1 200 NOK € 50-100





125| ADELAIDE M. GERARD


Et Nos in Arctis.

London: Ballantyne & Company, 1913. Illustrations and map.

Publisher's quarter vellum binding. Top of upper board lightly waterstained.

[Spitzbergen], map and 6 mounted photographs

1 000 – 2 000 NOK € 85-170



126| ADRIEN GERLACHE DE GOMERY & G. LECOINTE

Voyage de la Belgica. Quince Mois Dans L'Antarctique. Préface par Élisée Reclus. Ouvrage contenant cent six illustrations couronné par l'Académie Française. Cinquième mille.

Bruxelles: Ch. Bulens, 1902. Private half-cloth.

Spine lightly sunned. Else a fine copy.

Taurus 17; Conrad p86; Spence 503.

THE RARE BELGIAN EDITION, printed on special paper.

1 500 – 3 000 NOK € 130-255



127| ADRIEN GERLACHE DE GOMERY - LOT

Le premier hivernage dans les glaces antarctiques. [...]

Bruxelles: Charles Bulens, 1902. 4to. Illustrated. Publisher's three-quarter red cloth over marbled boards, upper board with armorial device.

Taurus 15.

Voyage de la "Belgica". Quinze Mois Dans L'Antarctique.

Paris: Hachette & Bruxelles, J. Lebègue 1902. Deuxième édition. Three-quarter green morocco with marbled boards.

Taurus 16: Conrad p86; Spence 502.

SAME: 1943-edition.

Quindici mesi nell'Antartico. Il viaggio della "Belgica" al Polo Sud.

Roma: Enrico Voghera, 1902. Contemporary cloth.

GEORGES LECOINTE

Expedition Antarctique Belge. Au Pays des Manchots. Récit du voyage de la Belgica.

Bruxelles: Oscar Schepens, 1904. Illustrations. Maps. Half cloth. Bound with front wrapper. Spine sunned.

Taurus 18: Conrad p86; Spence 698.

2 000 – 6 000 NOK € 170-500

[5 titles]

128| WILLIAM H. GILDER

Schwatka's Search. Sledging in the Arctic in quest of the Franklin Records. With maps and illustrations.


New York: Charles Scribner's Sons, 1881. Illustrated. 2 folded maps.

Publisher's cloth. A fine copy.

See Taurus 86. Spence 525.

Arctic Bibliography 5745. Schwatka had hoped to locate written records from Franklin's last expedition. He was unsuccessful, but did set a sledging record, traveling 4500 km. in six weeks, from Marble island to King William Island and return. Gilder was second-in-command.

1 000 – 3 000 NOK € 85-255



129| TRYGGVE GRAN

Hvor sydlyset flammer. Leir- og ekspeditions-liv paa Antarktis. Dagboks-optegnelser fra Scotts ekspedition.

Kristiania: Gyldendal 1915. Illustrated. 2 folded maps. Publisher's cloth.

Spine slightly sunned.

See Taurus 86. Spence 525.

Hvor sydlyset flammer. Leir- og ekspeditions-liv paa Antarktis. Dagboks-optegnelser fra Scotts ekspedition.

Kristiania: Gyldendal, 1915. Andet Oplag. Illustrated. 2 folded maps. Publisher's cloth. Name to title leaf. A fine copy.

[2 titles]

1 000 – 3 000 NOK € 85-255



130| ADOLPHUS W. GREELY


Three Years of Arctic Service. An account of the Lady Franklin Bay Expedition of 1881-84 and the attainment of the Farthest North. With over one hundred illustrations made from photographs taken by the party, and original drawings, and with the official maps and charts. Vol. I-II.

New York: Scribner, 1886. Publisher's decorated cloth.

Slightly slanted, though a tight and presentable set.

Arctic Bibliography 6118.

3 000 – 6 000 NOK € 255-500





131| ADOLPHUS W. GREELY - LOT

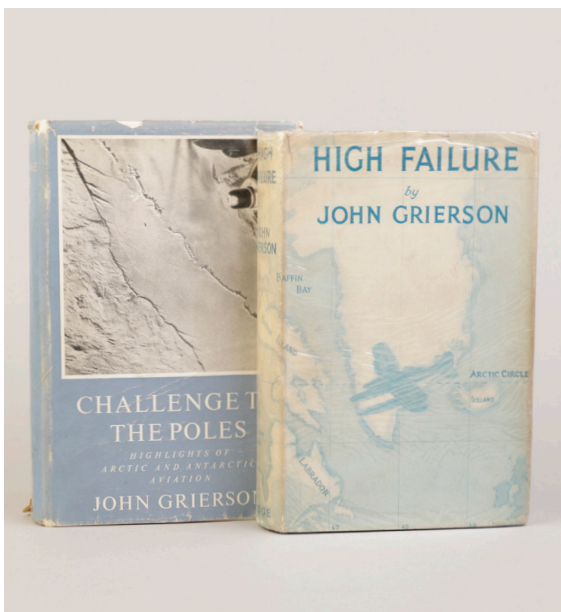
Three Years of Arctic Service. An account of the Lady Franklin Bay Expedition of 1881-84 and the attainment of the Farthest North. With over one hundred illustrations made from photographs taken by the party, and original drawings, and with the official maps and charts. Vol. I-II.
New York: Scribner, 1886. Publisher's decorated cloth. Map with some fraying to folds.

Arctic Bibliography 6118.

Three Years of Arctic Service. An account of the Lady Franklin Bay Expedition of 1881-84 and the attainment of the Farthest North. With nearly one hundred illustrations made from photographs taken by the party, and original drawings, and with the official maps and charts. Vol. I-II.
London: Richard Bentley and Son, 1886. Publisher's decorated cloth. Frayed at spine ends. Weak and partly split inner hinges.

1 000 – 3 000 NOK € 85-255

[2 titles]



132| JOHN GRIERSON

Challenge to the Poles. Highlights of Arctic and Antarctic Aviation. With Foreword by Charles A. Lindbergh.
London: Foulis, 1964. Illustrated. Publisher's white cloth in jacket.
INSCRIBED: «With all the best wishes to Ragnar Halle, my chief Norwegian assistant, who with Hans Wathne gave me much invaluable assistance in the research for this book. John Grierison 23.3.64»

High Failure. Solo along the Arctic Route.
London: William Hodge, 1936. Illustrated. Publisher's blue cloth in jacket. Fine copy.

[2 titles]



1 000 – 3 000 NOK € 85-255



133| GRØNLAND / GREENLAND

Grønland i Tohundredaaret for Hans Egedes Landing.
Under Redaktion af G. C. Amdrup, Louis Bobé, Ad. S. Jensen, H. P. Steensby.
I - II + Atlas.
København: C. A. Reitzel, 1921. 4to. Illustrated. Beautiful quarter leather with wrappers bound in. A fine set.

1 000 – 3 000 NOK € 85-255

134| GRØNLAND / GREENLAND - LOT

G. HOLM OG V. GARDE

Den danske Konebaads-Ekspedition til Grønlands Østkyst. Med Kaart, 8
Tontryk og 39 i Texten indtrykte Afbildninger.

København: Forlagsbureauet, 1887. Recent beautiful half leather (Harry Larsen),
bound with both wrappers. Upper wrapper reinforced on verso.

LAUGE KOCH

Contributions to the Glaciology of North Greenland. (With 6 plates and 140
figures in the text). Part II. Den II. Thule Ekspedition til Grønlands Nordkyst.
No place: 1928. 4to. Green full cloth.

PROVENANCE: William Herbert Hobbs [1864-1953], geologist and leader of four
expeditions to Greenland. Book plate to front paste down.

A. L. V. MANNICHE

The terrestrial Mammals and Birds of North-East Greenland. [...] +
Frits Johansen: Observations on seals (pinnipedia) and whales (cetaceae).

København: Bianco Luno, 1910. 4to. Half buckram. 6 plates, 5 coloured. Repairs to
title page. Occasional foxing.

[3 titles]

1 000 – 3 000 NOK € 85-255



135| HELMER HANSSEN

Voyages of a Modern Viking. Foreword by E. R. G. Evans.

London: Routledge, 1936. Bluish grey quarter calf. With map and 6 plates.

Library stamps to title page and some text leaves.

Taurus 73; Conrad p159. Hanssen accompanied Amundsen to the Pole, and in
this work wrote one of the very few first-hand accounts of the ordeal. Vice-Admiral
Evans, it should be remembered, was Scott's second in command on the Terra
Nova, who was sent home ill and in disfavour after returning from the last depot
party on Scott's Polar journey. So he knew a thing or two about that march to the
Pole and back.

1 000 – 3 000 NOK € 85-255



136| GEORG HARTWIG

The Polar and Tropical Worlds: A popular and scientific description of Man and
Nature in the Polar and Equatorial Regions of the Globe. [...]

Chicago: Nichols, 1876. Publisher's decorated green cloth. Fine copy.

The Polar World: A popular description of Man and Nature in the Arctic and
Antarctic Regions of the Globe. [...]

New York: Harper & Brothers, 1869. 4to. Publisher's decorated cloth, spine faded.
Name to fly leaf.

SAME: London: Longman's, Green & Co., 1874. 8vo. Contemporary full leather.

SAME: London: Longman's, Green & Co., 1886. 4to. Publisher's pictorial cloth.
Prize presentation label to front paste down, else a very good copy.

Arctic Bibliography 6733; Spence 564 (1st Edition). Compilation of information on
the polar regions from the existing literature, including exploration.

[4 titles]

2 000 – 4 000 NOK € 170-340





137| ISAAC I. HAYES - LOT

An Arctic boat journey in the Autumn of 1854.

Boston: Brown, Taggard & Chase, 1860. 8vo. Publisher's blind & gilt-stamped red cloth.

SAME: BUT: Boston: *Brown and Taggard*. 2 folded lithographed maps AT REAR. Publisher's blind & gilt-stamped brown cloth.

The Land of Desolation. Being a personal narrative of Adventure in Greenland. London: 1871. Large 8vo. Publisher's decorated cloth.

Pictures of Arctic Travel. Greenland.

New York: G. W. Carleton 1881. Publisher's decorated blue cloth.

The Land of Desolation. Being a personal narrative of Adventure in Greenland. New York: Harper and Brothers, 1872. Publisher's decorated brown cloth.

La Mer libre du Pôle. Voyage de découvertes dans les Mers Arctiques [...].

Paris: Librairie de L. Hachette, 1868. 8vo. Publisher's blind tooled leather boards.

Das offene Polar-Meer. [...].

Jena: Hermann Costenoble, 1868. 8vo. Publisher's half cloth. Plates.

In general smaller signs of wear. A few inner hinges with cracked paste down paper, though still tight and clean interior.

[8 titles]

4 000 – 8 000 NOK € 340-675



138| WILLIAM HERBERT HOBBS

Characteristics of Existing Glaciers.

New York: Macmillan, 1911. Illustrated. Publisher's green cloth.

LAID IN: Press and Expert opinions on the book. + Publications lists.

Explorers of the Antarctic. With fourteen half-tone portraits.

New York: House of Field, 1941. Publisher's cloth in jacket.

Verse. (Printed for Private Circulation).

Ann Arbor: Michigan, 1908. Publisher's wrappers. Fine copy.

The Discoveries of Antarctica within the American Sector, as revealed by maps and documents.

Transactions of the American Philosophical Society. New Series, vol XXXI, Part I, 1939. 4to. Publisher's wrappers. Slightly worn.

[4 titles]

2 000 – 4 000 NOK € 170-340



139| GUNNAR ISACHSEN

En ishavsskipperes saga.

Oslo: 1928. Illustrated. Folded map. Publisher's wrappers.

Front wrapper illustrated by Th. Holmboe.

Fra Ishavet. Ishavsfarer Sivert Tobiesen. Folk, fangst og færder.

Kristiania: 1925. (Særtryk av Det norske geografiske Selskabs aarbog 1916-1919). Illustrated. Folded map. Publisher's wrappers.

Norvegia rundt Sydpolllandet. Norvegia-ekspedisjonen 1930-1931.

Oslo: Gyldendal, 1934. Illustrated. Folded map. Publisher's, decorated wrappers. A near fine copy. Uncommon in wrappers.

[3 titles]



1 000 – 3 000 NOK € 85-25

140| [GUNNAR ISCAHSEN]

Expedition Isachsen au Spitsberg 1909-10. Resultats scientifiques. Tome I-III. Christiania: A. W. Brøgger, 1916-1927. 4to. Publisher's green cloth, titled in gilt on upper boards and spines. Top edges gilt. Complete with all plates and folding maps / plates. Printed in 100 copies only.

An excellent set of this scarce publication.

15 000 – 25 000 NOK € 1,250-2,100



141| FREDERICK G. JACKSON

A Thousand Days in the Arctic. With preface by Leopold McClintock. Illustrated from photographs by the author and drawings by R. W. Macbeth, Clifford Carlton, Harry C. Edwards, & F. W. Frohawk, from data furnished by the author. With five original maps. Vol. I-II.


London: Harper & Brothers, 1899. Publisher's blue cloth.

Light wear to extremities. .

Bookplates: Old Meeting Sunday Schools, Birmingham.

Arctic Bibliography 7943; Schiötz 488, II. Narrative of the Jackson-Harmsworth Expedition (1894-1897), which established winter quarters at Cape Flora, Franz Joseph Land where they remained for 3 years. By sheer coincidence, Fridtjof Nansen and Hjalmar Johansen encountered Jackson's camp in June of 1896 during the Fram Expedition, and enjoyed several weeks of generous hospitality (after surviving through the winter on walrus and bear meat). Throughout the 3 year period, the party made sledge journeys in the archipelago, surveyed, made scientific collections, hunted, and described the polar night. Also included is a chapter on scurvy.

3 000 – 6 000 NOK € 255-500



142| JAPANESE ANTARCTIC EXPEDITIONS

SHISUI MATSUYAMA AND MITSUO HARADA (EDITORS)

南極 探検

Nankyoku Tanken [Antarctic Expeditions].

Tokyo: Banrikaku, 1930. Colour frontispiece and title page each with tissue guard, 14 full-page photographic illustrations on 7 pages and 1 fold-out colour map, 34 plates. Publisher's decorated yellow cloth.

An overview of Antarctic exploration including the expeditions of Ross, Scott, Shackleton, Amundsen, Shirase, and others.

1 500 – 3 000 NOK € 130-255



白瀬中尉探検記

木谷村口義昌著

白瀬中尉探検記

木村義昌
谷口善也 著

大井社 版

¥230



JAPANESE ANTARCTIC EXPEDITION UNDER NOBU SHIRASE (1910-1912)

143| NOBU SHIRASE


私の南極探検記。

Watashi no Nankyoku Tanken-ki. [Account of My Expedition to the South Pole]. Tokyo : Kokoku Seinen Kyoiku Kyokai, November 1941. 8vo. Folding map printed in blue, 20 photographic illustrations, including one double-page and several full-page. Publisher's stiff pictorial wrappers printed in colours with an image of the "Kainan Maru" sailing toward the South Pole. Spine very gently sunned. Protected in removable mylar wrapper.

Taurus 75 (1942 edition)

Taurus mentions the wartime reprint of 1942 and notes that this earlier edition listed here is "ONE OF THE GREAT RARITIES IN ANTARCTIC LITERATURE". Ross 1.4.2 ("Very Scarce").

15 000 – 25 000 NOK € 1,280-2,135



144| ZENYA TANIGUCHI & YOSHIMASA KIMURA


白瀬中尉探検記。

Shirase Chui Tanken-ki. [Account of Shirase's Expedition to the South Pole]. Tokyo: Daichi-sha, 1942. 2 full-page maps, 4 full-page black-and-white photographic plates. Thin pictorial boards with penguins in a polar landscape, dark blue sky with white and grey ice and penguins matching blue sky. Spine lightly darkened and with light creasing. Else a near fine copy.

Taurus 76. First Trade Edition, Second Edition of Shirase's biography.

First edition, 1940, was printed in a limited edition of 15 copies. One of only 2 accounts of Japan's first scientific venture outside of Asian waters. Ross 2.4.2 ("Very Rare").

10 000 – 15 000 NOK € 855-1,280




145| CHET ROSS

Lieutenant Nobu Shirase and the Japanese Antarctic Expedition of 1910-1912. A Bibliography.

Santa Monica, California: Adélie Books, 2010. 160 images, some in colour, including 9 maps and 2 fold-outs. Publisher's blue half calf in original box. As new.

Number 93 of 290 copies, SIGNED by Chet Ross. Encompassing over five years of research, this is the first bibliography of works by and about Lt. Nobu Shirase and the Japanese Antarctic Expedition of 1910-1912.

1 000 – 3 000 NOK € 85-255





146| JEANNETTE - LOT

Proceedings of a Court of Inquiry convened at the Navy Department, Washington, D. C., October 5, 1882, in pursuance of a joint resolution of congress approved August 8, 1882, to investigate the circumstances of the loss in the Arctic Seas of the exploring steamer "Jeannette," etc.

Washington: Government Printing Office, 1883. Illustrations and folding plates. Publisher's, blue cloth. Name to title-page.

OUR LOST EXPLORERS: The narrative of the Jeannette Arctic Expedition as related by the survivors, and in the records and last journals of Lieutenant De Long. [...]. Published by subscription only. Hartford 1882. Publisher's decorated brown cloth.


The Jeannette: and a Complete and Authentic Narrative Encyclopedia of all Voyages and Expeditions to the North Polar Regions [...].

Chicago: Coburn & Cook, 1882. Large 8vo. Publisher's decorated cream cloth. All edges gilt. Inner hinge partly cracked, though still holding.

Bindings with signs of use, minor annotations, some foxing, creases to a few inner hinges, though still tight.

[3 titles]

2 000 – 4 000 NOK € 170-340



147| JEANNETTE - LOT

[GEORGE W. DE LONG]

The Voyage of the Jeannette. The Ship and Ice Journals of George W. De Long, Lieutenant-Commander U.S.N., and Commander of the Polar Expedition of 1879-1881. Edited by his wife, Emma De Long, with two steel portraits, maps, and many illustr. on wood and stone. Vol. I-II.

Boston: Houghton, Mifflin and Company, 1884. Publisher's pictorial red cloth.

Slightly darkened spines. Lightly cocked. Inner hinge of vol. II starting, though still tight.

PROVENANCE: John Barrow, book plates and signature to first blanks.

Bookseller tickets, Henry Sotherans.

The Voyage of the Jeannette. The Ship and Ice Journals of George W. De Long, Lieutenant-Commander U.S.N., and Commander of the Polar Expedition of 1879-1881. Edited by his wife, Emma De Long, with two steel portraits, maps, and many illustrations on wood and stone.

Boston: Houghton, Mifflin and Company, 1886. Publisher's decorated brown cloth. Some wear to spine and corners. Inner front hinge starting, though still tight.

[2 titles]

3 000 – 6 000 NOK € 255-500



148| HJALMAR JOHANSEN

Selv anden paa 86° 14' Optegnelser fra den norske Polarfærd 1893-96.

Kristiania: Aschehoug, 1898. 8vo. Publisher's cloth, illustration and text in gilt to upper board and spine. First edition. A fine copy.

With Nansen in the North. A record of the Fram Expedition 1893-96.

London: Ward, Lock and co Ltd., 1899. 8vo. Publisher's cloth, illustration and text in gilt to upper board and spine.

Inner hinges weak. Greeting dated 1899 on flyleaf. English translation.

EINAR ØSTVEDT

Hjalmar Johansen. Et liv i dåd, som endte i tragedie. Et hundreårsminne. Med tegninger av Halvdan Egedius o.a.

Skien: 1967. (Byminner 5). 4to. Publisher's wrappers. Name to title leaf.

[3 titles]

2 000 – 4 000 NOK € 170-340


149| ERNEST E. MILLS JOYCE

The South Polar Trail. The Log of the Imperial Trans-Antarctic Expedition. With an Introduction by Hugh Robert Mill.

London: 1929. Illustrated. Publisher's blue cloth.
Minor foxing to front edge. Very slightly slanted.

Taurus 106; Spence 642.

3 000 – 6 000 NOK € 255-500



150| ELISHA KENT KANE

The U. S. Grinnell Expedition in Search of Sir John Franklin. A personal narrative.
New York: 1854. Illustrated. Publisher's decorated cloth. Fine copy.

Arctic Explorations: The Second Grinnell Expedition in search of Sir John Franklin, 1853, -54, -55. [...] Vol. I-II.

Philadelphia: 1856. Publisher's blind embossed full cloth. Some foxing.
FIRST EDITION. This account of Kane's expedition in search of Sir John Franklin and the posited open Arctic sea is the most famous book of nineteenth-century American Arctic exploration.

The love-life of Dr. Kane; [...].

New York: Carleton, 1866. Publisher's brown full cloth. Lacking front endpaper.

SAMUEL M. SMUCKER

Arctic explorations and discoveries during the nineteenth century. [...].

New York and Auburn: 1858. Publisher's, blind-embossed full cloth. Some foxing.

2 prize bindings:

Arctic Explorations [...]. London: 1864.

The far North. Explorations in the Arctic Regions. Edinburgh: 1890.

[6 titles]

2 000 – 4 000 NOK € 170-340




151| GEORGES LECOINTE

Im Reiche der Pinguine. Schilderungen von der Fahrt der "Belgica". Mit 98 Abbildungen und 5 Karten. Ins Deutsche übersetzt von Wilhelm Weismann.

Halle: 1904. 4to. Publisher's, decorated wrappers in custom-made slipcase.
Light wear to edges and some colour loss to upper wrapper.

4 000 – 8 000 NOK € 340-675





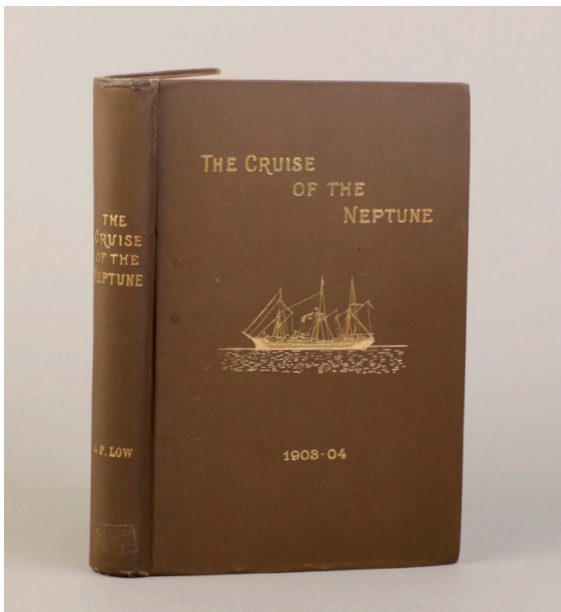
152| G. MURRAY LEVICK

Antarctic Penguins; a study of their social habits.

London: Heinemann, 1914. Illustrated. Publisher's decorated green cloth.

Name on front free endpaper. Upper right corner of upper board slightly bumped. Spine lightly sunned. Book plate.

600 – 1 200 NOK € 50-100



153| A. P. LOW

Report on the Dominion Government Expedition to Hudson Bay and the Arctic Islands on board the D.G.S. Neptune 1903-1904.

Ottawa: 1906. Illustrated. Large folded map. Publisher's decorated full brown cloth.

Book plate: McRae.

A very good copy.

Arctic Bibliography 2717.

600 – 1 200 NOK € 50-100



154| G. F. LYON

The Private Journal of Captain Lyon, of H. M.S. Hecla, during the Recent Voyage of Discovery under Captain Parry. With a Map and Plates.

London: Murray, 1824. Publisher's paper boards. Bookplate.

Spine paper somewhat cracked. Front hinge partly split.

Arctic Bibliography 10531. Lyon, commander of the Hecla during Parry's second and last attempt to find a North-West Passage through Hudson's Bay, provides a detailed account of the Eskimos of southern Baffin Island and Melville Peninsula, the natural history and the difficult ice conditions of the region traversed. Most of the engravings depict the activities of Eskimos.

3 000 – 6 000 NOK € 255-500


155| G. F. LYON

A brief Narrative of an unsuccessful Attempt to reach Repulse Bay, through Sir Thomas Rowe's "Welcome," in His Majesty's Ship Griper in the Year MDCCCXXIV. With Chart and Engravings.

London: Murray, 1825. New half calf. A fine copy.

Arctic Bibliography 10530.

2 000 – 4 000 NOK € 170-340



156| THE "MARION" EXPEDITION

THE "MARION" EXPEDITION to Davis Strait and Baffin Bay under the direction of the United States Coast Guard. Scientific Results. Part I-3.

Washington, Government Printing Office, 1931-1937. Illustrations, diagrams and maps. Publisher's red cloth.

Part 3 with handwritten title to spine and with rubber stamp to front endpaper («File copy»).

PROVENANCE: William Herbert Hobbs [1864-1953], geologist and leader of four expeditions to Greenland. Book plate to front paste down.

1 000 – 3 000 NOK € 85-250



157| FRIDERICH MARTENS

Viaggio di Spizberga o' Gronlanda fatto da Federico Martens Amburghese l'anno 1671. Oue si descriuono que'remotissimi paesi del Settentrione sotto gli 81.gradi, ne'quali soggiorna il sole per lo spazio di tre Mesi intieri.

Bologna: Giacomo Monti, 1680. 12mo. Contemporary limp vellum. 264 pp.

2 folding plates, illustrations in text.

Slightly split in gutter between pp. 24/25, though still a tight copy.

Marginal paper loss in upper margin of first folding plate, touching the plate mark.

WITH

Spitzbergische oder Groenlandische Reise Beschreibung.

Faksimile edition, Berlin: W. Junk, 1923. Bound with both wrappers.

Plates, partly folding.

[2 titles]

8 000 – 12 000 NOK € 675-1,000






158| MICHAEL H. MASON

Arctic Forests.

London: Hodder & Stoughton, 1924. Bound in later blue crushed morocco, original decoration from publisher's cloth mounted to upper board.

Spine sunned. Book plate and contemporary notes to front fly leaf, else a fine copy.

800 – 1 500 NOK € 70-13000




159| DOUGLAS MAWSON

The Home of the Blizzard. Being the Story of the Australian Antarctic Expedition, 1911-1914. Illustrated in colour and black and white also with maps. Vol. I-II. London: William Heinemann, 1915. 4to. Publisher's decorated cloth.

Spines slightly darkened, else an attractiv set.

INSCRIBED by Mawson to fly-leaf: "Very kindest regards and very pleasant memories from the Author. Douglas Mawson". Inscribed copies are quite uncommon.

Taurus 100; Spence 774; Conrad p208.



40 000 – 60 000 NOK

€ 3,400-5,000



160| DOUGLAS MAWSON

The Home of the Blizzard. Being the Story of the Australian Antarctic Expedition, 1911-1914. Illustrated in colour and black and white also with maps. Vol. I-II. London: Heinemann, 1915. 4to. Publisher's decorated cloth.

London: Heinemann, 1915. 4to. Publisher's decorated cloth.

Taurus 100; Spence 774; Conrad p208.

Leben und Tod am Südpol. Band I-II. Mit 104 Abbildungen, darunter 5 Panoramaen, 6 bunten Tafeln, und 7 Karten.

Leipzig: Brockhaus, 1921. Illustrated. Publisher's decorated cardboards.

4 000 – 8 000 NOK € 340-675

[2 titles]


161| GEORGE W. MELVILLE

In The Lena Delta. A narrative of the search for Lieut.-Commander DeLong and his companions followed by an account of the Greely Relief Expedition and a proposed method of reaching the North Pole. Edited by Melville Philips. With maps and illustrations.

Boston: Houghton, Mifflin and Company, 1885. Publisher's decorated brown cloth. Book plate. A few spots to front edge.

Melville, chief engineer aboard the "Jeanette", was one of the few survivors. He later participated in the final Greely rescue expedition.

800 – 1 500 NOK € 70-130



162| JOH. AUG. MIERSTSCHING

Reise-Dagbog af Missionær Joh. Aug. Miertching, der som Tolk ledsagede Skipet «Investgator» paa dets Nordpol-Expedition for at opsøge Sir John Franklin i Aarene 1850 til 1854. Oversat fra Tysk og ledsaget med en Indledning af Anthon Bang. Christiania: Malling, 1860. Recent boards. Bound with publisher's wrappers. Folding map. Old name to front wrapper.

600 – 1 200 NOK € 50-100




163| EJNAR MIKKELSEN


Lost in the Arctic. Being the story of the "Alabama" expedition, 1909-1912. With numerous illustrations and a map.

London: Heinemann, 1913. 4to. Publisher's blue decorated cloth with gilt prize super ex libris to upper board. Book plate. Split to one of the map attachments.

Arctic Bibliography 11428. Narrative of Mikkelsen's expedition to east Greenland to search for the Danmark expedition, lost in 1907. A remarkable story of two men in some of the most isolated and unknown territory in the world.

2 000 – 4 000 NOK € 170-340





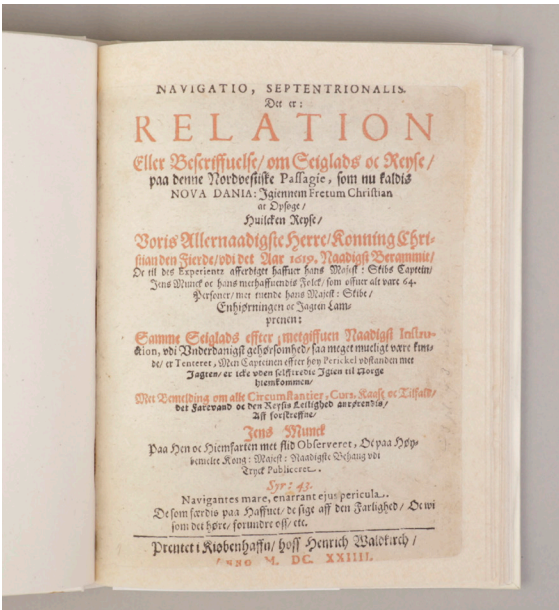
164| EJNAR MIKKELSEN

De Østgrønlandske Eskimoers Historie.

København 1934. Illustrated. Map. Publisher's quarter vellum with front wrapper bound in. A fine copy.

INSCRIBED by Mikkelsen to Louis Bobe.

1 000 – 3 000 NOK € 85-250



165| JENS MUNK

Navigatio, Septentrionalis. Det er: Relation Eller Beskriffuelse/Om Seiglads oc Reyse/paa denne Nordvestiske Passagie, som nu kaldis Nova Dania: Igien-nem Fretum Christian at Opsøge/Huilcken Reyse/ Voris Allernaadigste Herre Konning Christian den Fierde/udi det Aar 1619. Naadigst Berammit/De til des Experientz affderigt haffuer hans Majest: Skibs Captein/Jens Munk oc hans methaffuendis Folck/som offuer alt vare 64. Personer/met tuende hans Majest: Skibe/Enhjørningen oc Jagten Lamprenen [...].

Kiøbenhaffn: 1624. Small 4to (19,8x15,3cm). Modern vellum.

INCOMPLETE COPY: Lacking the 3 plates, (replaced in facsimile) and the last 5 leaves (in facsimile as well). All leaves remargined with occassional losses of top or bottom letters.

Complete copies are of outmost rarity, but even incomplete copies are rarely found.

Sabin 51335, who has seen no copy and gives no collation.

Incorrectly registered as 12mo.

This is the dramatic account of the first Scandinavian attempt to find the North-West Passage. Jens Munk was born in Southern Norway in 1579. He left Norway and went into Dutch service. He first made a voyage to Brazil and spent 6 years in Bahia before returning to Copenhagen via Amsterdam. It is believed that the idea for this voyage originated from Munk himself. Both the king and the court were fully aware of what a shorter route north of America to China and India would mean for the trade, and were therefore positive to Munk's plans. There was prestige in this project and no doubt there was also some envy in looking at the recent English attempts in the region. Not least regarding Hudson's attempt, whose map of 1612 Munk probably used. The voyage was fatal. The 2 ships, with 65 persons, left Copenhagen in 1619. In Hudson Bay 62 members of the crew died and only Munk and two of his men survived. These 3 men made an astonishing deed in sailing the small vessel "Laprenen" back to Norway where it arrived on September 25th, 1620.

(A complete copy sold at SD-Auctions in Oslo, April 2022 for NOK 1 187 000 including commission fee)

10 000 – 20 000 NOK € 850-1,700




166| JOHN MUIR

The Cruise of the Corwin. Journal of the Arctic Expedition of 1881 in search of De Long and the Jeannette. Edited by William Frederic Badè. Boston and New York: 1917. Frontispiece and 21 illustrations. Publisher's decorated cloth. Name to front endpaper. A fine copy.

Arctic Bibliography 11838. Narrative of the May-Oct. 1881 cruise of the Revenue ship "Corwin" into Bering Strait and the Arctic Ocean, searching for the "Jeannette". Includes the first landing on Wrangel island.

1 000 – 3 000 NOK € 85-250



167| FRIDTJOF NANSEN

Paa ski over Grønland. En skildring af den norske Grønlands-expedition 1888-89. Med illustrationer af A. Bloch, Th. Holmboe, Eiv. Nielsen og E. Werenskiold samt 4 farvelagte maps.

Kristiania: 1890. First edition, first printing. Publisher's decorated brown cloth. Long contemporary private inscription to front fly leaf. A sound and presentable copy.

3 000 – 6 000 NOK € 255-500




168| FRIDTJOF NANSEN

The First Crossing of Greenland. Translated from the Norwegian by Hubert Majendie Gepp. With maps and numerous illustrations. Volume I-II. London: Longmans, Green, and Co. 1890. Silver-pictorial cloth, top edges gilt in silver. Book plate, Carolus Cowley Clarke. Front edges foxed. Vol. I lightly slanted. Spines and top of upper board of vol. II. lightly sunned. Else an attractive set.

6 000 – 10 000 NOK € 500-845






169| FRIDTJOF NANSEN

På skidor genom Grönland. En skildring af den norska Grönlands-Expeditionen 1888-89. Med 164 illustrationer af A. Bloch, Th. Holmboe, E. Nielsen och E. Werenskiöld samt 4 färglagda kartor. Öfversättning af O. W. Ålund. Stockholm: 1890. Publisher's decorated light brown cloth. A fine copy.

Swedish translation.

600 – 1 200 NOK € 50-100




170| F. NANSEN & H. MOHN


Wissenschaftliche Ergebnisse von Dr. F. Nansens Durchquerung von Grönland 1888. Dr. A. Petermanns Mittheilungen aus Justus Perthes' Geographischer Anstalt.

Gotha: Justus Perthes, 1892. Illustrations and maps. Contemporary cloth, bound with wrappers.

PROVENANCE: William Herbert Hobbs [1864-1953], geologist and leader of four expeditions to Greenland. Book plate to front paste down.



600 – 1 200 NOK € 50-100



171| FRIDTJOF NANSEN

Eskimoliv. Med illustrationer af Otto Sinding. Kristiania: Aschehoug, 1891. First edition, first printing. Publisher's brown cloth, bound with front wrapper. Light wear only.

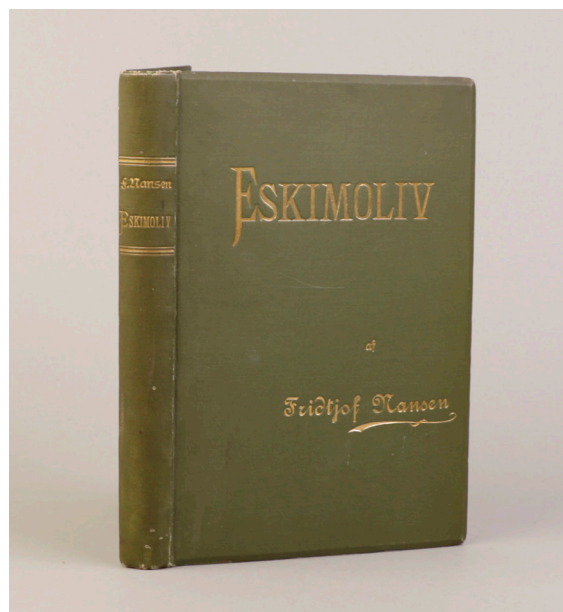
3 000 – 6 000 NOK
€ 255-500



172| FRIDTJOF NANSEN

Eskimoliv. Med illustrationer af Otto Sinding.
Kristiania: Aschehoug, 1891. First edition, first printing.
Publisher's green cloth.
Light wear only.

2 000 – 4 000 NOK € 170-340



173| FRIDTJOF NANSEN

Eskimålif. Illustrerad af Otto Sinding.
Bemyndigad öfversättning af Ernst Lundquist.
Stockholm: 1891. Publisher's decorated bluen cloth.

Eskimålif. Illustrerad af Otto Sinding.
Bemyndigad öfversättning af Ernst Lundquist.
Stockholm: 1891. Publisher's decorated red cloth.

Attractive copies.

Two variant bindings on the Swedish translation of «Eskimo Life».

800 – 1 500 NOK € 70-130

[2 titles]



174| FRIDTJOF NANSEN

Eskimo Life. Translated by William Archer. With Illustrations.
London: Longman, Green, and Co., 1893.
Later half calf with original gilt pictorial detail mounted to upper board.

Eskimoleben. Aus dem Norwegischen übersetzt von M. Langfeldt.
Leipzig: Meyer, 1903. Zweites Zehntausend. Illustrated. Publisher's decorated cloth.

English and German translations.


800 – 1 500 NOK € 70-130

[2 titles]



«LÖITNANT JOHANSEN FRA 86° 14'»

NANSEN & JOHANSEN'S «SLEDGE-MAP» TOWARD THE NORTH POLE AN ICONIC POLAR OBJECT



175| Løitnant Johansen fra 86° 14'

Ink-pen on transparent drawing paper (age-toned and browned), hexagonal shape, height 24,5cm and wide 26,3cm, visible opening of the mount 22,5x25,3cm. Lower right signed in monogram and INSCRIBED "Confidensielt H.S.H."

(Sigurd Scott-Hansen)
Very fine traces of folds. Probably folded on board "Fram" before Nansen and Johansen left the ship.

Probably drawn FEBRUARY 9th, 1895 on board the ship "Fram".

(The heading of the map in ink "Løitnant Johansen fra 86° 14'" must have been added to the map after the expedition but probably not too long afterwards. "86° 14" (more precisely 86° 13' 36") is the position where Nansen and Johansen turned south, and was the northernmost point any human being ever had been).

This is unique document from one of the most famous and important polar expeditions in the world with the official name "The Norwegian Polar Expedition 1893 – 1896" (The Fram Expedition). After Nansen's decision to leave "Fram" together with Hjalmar Johansen in order to continue the journey towards the North Pole in kayaks and sledges, Nansen was forced to make several preparations. It was important to secure essential material and documents registered during the drift of "Fram" up to the days Nansen and Johansen were going to start the sledge journey. On Nansen's instructions a large number of maps, documents etc. were copied on board. The copied material was going to be the "backup" section if one of the two parts of the Fram expedition failed and was lost. Updated maps were important as a part of the evidence chain which could tell the world where "Fram" had been.

The hand-drawn situation map "Løitnant Johansen fra 86° 14'" is certainly one of these security copies. The map shows "Fram's" sailing positions and drift route with dates from Vardø July 21st until 6th of January 1895.

As the convincing list of provenance tells us this map was in the belongings of Nansen and Johansen on the sledge journey. The transparent paper onto which the map is drawn makes fine folding of it possible. We do not know where the map was kept during the sledge journey, but small in size after being folded (perhaps as small as c. 6,2x13,5cm), it could easily fit into a small notebook, diary or similar.

There has been speculation that the map or parts of the map has been drawn by Nansen himself. According to an inscription on the mount from December 17th, 1952, Fridtjof Nansen's son Odd writes: "Jeg mener med bestemthet å kunne bekrefte at dette kartet er tegnet og påskriftene skrevet av min far Fridtjof Nansen. Odd Nansen". (I can with certainty confirm that this map was drawn and the inscriptions written by my father Fridtjof Nansen.) However the map seems more likely to have been drawn by Sigurd Scott-Hansen who's monogram (S.S.H.) is also on the map lower right below "Confidensielt".

FRIDTJOF NANSEN (Christiania 1861 – 1930)

Fridtjof Nansen's first polar expedition was the Crossing of Greenland in 1888 which gave him invaluable knowledge and experience in the preparations for the Fram expedition 1893 – 96.

HJALMAR JOHANSEN (Skien, Norway 1867 – 1913)

He joined the Fram expedition in 1893 as stoker. After "Fram" was stuck in the ice, he became Sigurd Scott-Hansen's assistant in his meteorological studies. As an expert musher and an excellent skier Johansen was chosen to follow Fridtjof Nansen on their attempt to reach the North Pole on the sledge journey.

SIGURD SCOTT-HANSEN (Leith, Scotland 1868 – 1937)

On board Fram Scott-Hansen was responsible for the collection and analyses of the meteorological, astronomical and magnetic data. With instruction from Nansen Scott-Hansen also copied much of the documentation material including maps on board as Nansen planned to leave Fram on his sledge journey. In the absence of Nansen Scott-Hansen became second-in-command after Otto Sverdrup.


PROVENANCE:

- Fridtjof Nansen
- Hjalmar Johansen. Johansen was a skilful gymnast and world champion in 1889. It was through this sport he became a friend of Wilhelm Schjærve to whom he gave the map. He received the map from Johansen the day before the polar hero committed suicide in Sommerparken by shooting himself January 3, 1913.
- Wilhelm Schjærve, received as a gift from Johansen January 2nd, 1913. Wilhelm Schjærve's daughter Randi Schjærve, married to Sverre Schlytter-Henrichsen.
- Randi Schlytter-Henrichsen
- By descent to the present owner

EXHIBITED: The Fram Museum at Bygdøy, Oslo, 2011 and 2012 as part of their permanent exhibition.

A more detailed description available upon request. THIS ITEM IS SUBJECT TO AN APPLICATION OF EXPORT FROM NORWAY

1 000 000 – 1 500 000 NOK € 85,000-128,000



Fridtjof Nansen and Hjalmar Johansen pulling a sledge over the ice, Polar sea, summer 1895.
Photographer: unknown

Owner: National Library, blds-3c069



176| FRIDTJOF NANSEN

Fram over Polhavet.

Den norske Polarfærd 1893-1896.

Med et tillæg af Otto Sverdrup.

Kristiania: Aschehoug, 1897. 8vo. [24,5x16cm].


34 parts (complete) in wrappers.

Not common in parts in this condition.

Arctic Bibliography 11988; Printing and the Mind of Man [PMM] 384.

10 000 – 20 000 NOK € 850-1,700

«FARTHEST NORTH» FIRST EDITION, FIRST PRINTINGS IN 6 VARIANTS




177| FRIDTJOF NANSEN

Fram over Polhavet. Den norske polarfærd 1893-1896.
Med et tillæg af Otto Sverdrup.
Kristiania: 1897. 8 Maps. Illustrated.

Arctic Bibliography 11988; Printing and the Mind of Man [PMM] 384.

- 1) Publisher's decorated red cloth. Blue endpapers. Printed portrait of Nansen in vol. II. A near fine set. One corner lightly bumped. Uncommon in this colour.
- 2) Publisher's decorated green cloth. Marbled edges. Flower-patterned endpapers. Engraved portrait of Nansen in vol. II. A near fine set.
- 3) Publisher's decorated light brown cloth. White endpapers. Engraved portrait of Nansen in vol. II. A near fine set.
- 4) Publisher's decorated light blue cloth. White endpapers. The bookbinder has not followed instructions: The engraved portrait of Nansen is bound in vol. I. In Vol II there are some initial blank pages, and the list of inventory is mixed. A near fine set.
- 5) Publisher's decorated dark brown cloth. White endpapers. Engraved portrait of Nansen in vol. II. A near fine set.
- 6) Gilt quarter leather. A variant of the bindings, registered in a few copies. Bookseller or original bindings? Engraved portrait of Nansen in vol. II. Sunned spines, chipping to spine head of vol. II.

15 000 – 25 000 NOK € 1,250-2,100




178| FRIDTJOF NANSEN

Fram öfver Polarhafvet. Den norska polarfärden 1893-96. Med ett tillägg af Otto Sverdrup. Bemyndigad öfversättning från norskan under tillsyn af A. G. Nathorst. I-II. Med 223 illustrationer och 4 kartor.
Stockholm: Bonniers, 1897. Large 8vo. In 35 parts as issued.
LAID IN publisher's green decorated full cloth.
A fine set.

First Swedish edition.

3 000 – 6 000 NOK € 255-500





179| FRIDTJOF NANSEN

Fram öfver Polarhafvet. Den norska polarfärden 1893-96. Bemyndigad öfversättning från norskan under tillsyn af A. G. Nathorst. I-II. Med 223 illustrationer och 4 kartor.

A good+ set.


SAME

Publisher's decorated brown cloth. Slightly worn at top of spines. A good+ set.

First Swedish edition.

[2 titles]

600 – 1 200 NOK € 50-100



180| FRIDTJOF NANSEN

"Farthest North" being the record of a voyage of exploration of the ship Fram 1893-96 and of a fifteen months' sleigh journey by Dr. Nansen and Lieut. Johansen with an appendix by Otto Sverdrup, Captain of the Fram. About one hundred and twenty full page and numerous text illustrations and sixteen coloured plates in facsimile from Dr. Nansen's own sketches, etched portrait, photogravures and maps. Vol. I-II.

London Westminster: Constable, 1897. Publisher's decorated green cloth. Book plate. Cloth with some light patterns to surface. Else a near fine set. Arctic Bibliography 11983.

3 000 – 6 000 NOK € 255-500



181| FRIDTJOF NANSEN

"Farthest North" being the record of a voyage of exploration of the ship Fram 1893-96 and of a fifteen months' sleigh journey by Dr. Nansen and Lieut. Johansen with an appendix by Otto Sverdrup, Captain of the Fram. About one hundred and twenty full page and numerous text illustrations and coloured plate in facsimile from Dr. Nansen's own sketches, portrait and maps. Vol. I-II.

London: George Newnes, 1898. In 20 parts, as issued. Upper wrapper of part 1 and lower wrapper of part 20 loose. Light wear to spines. In custom made box.

Arctic Bibliography 11983.

4 000 – 8 000 NOK € 370-645

182| FRIDTJOF NANSEN


"Farthest North" being the record of a voyage of exploration of the ship Fram 1893-96 and of a fifteen months' sleigh journey by Dr. Nansen and Lieut. Johansen with an appendix by Otto Sverdrup, Captain of the Fram. About one hundred and twenty full page and numerous text illustrations and coloured plate in facsimile from Dr. Nansen's own sketches, portrait and maps. Vol. I-II.

London: George Newnes, 1898. Publisher's decorated green cloth.

Tear to folding map. Slightly slanted. A very good set.

Arctic Bibliography 11983 (first edition, 1897). This second english edition of Nansen's famous book has one of the most beautiful of the highly decorated Victorian bindings seen!

2 000 – 4 000 NOK € 200-400




183| FRIDTJOF NANSEN

Farthest North. Being the Record of a Voyage of Exploration of the Ship "Fram" 1893-96 and of a Fifteen Months' Sleigh Journey by Dr. Nansen and Lieut. Johansen. With an appendix by Otto Sverdrup, Captain of the Fram. About 120 Full-page and Numerous Text Illustrations, 16 Coloured Plates in Facsimile from Dr. Nansen's Own Sketches, Etched Portrait, Photogravures, and 4 Maps. Vol. I-II.

New York: Harper & Brothers, 1897. Publisher's decorated cloth, top edges gilt, else uncut. A fine set.

Arctic Bibliography 11983. First US edition.

3 000 – 6 000 NOK € 255-500



184| FRIDTJOF NANSEN

In Nacht und Eis. Die Norwegische Polarexpedition 1893-1896. [...]. Band I-II. Leipzig: Brockhaus, 1897. Publisher's decorated cloth.

In Nacht und Eis. Die Norwegische Polarexpedition 1893-1896.[...]. Band I-III. Leipzig: Brockhaus, 1897. Publisher's decorated cloth.

Title pages with some loss, not affecting the text.

Arctic Bibliography 11992 for the main work; Supplement, vol III, not in Arctic Bibl.

Vers le Pôle. Traduit et abrégé par Charles Rabot.[...]

Paris: [1897]. Publisher's decorated half calf.

Fra Ghiacci e Tenebre. La Spedizione Polare Norvegese 1893-1896. [...]. Vol I-III. Roma: 1897-1900. Illustrated. Publisher's blind-tooled cloth.

Na Severní Tocnu: norská výzkumná polární výprava po lodi "Fram" 1893-1896. I-II. Praha: 1897. Illustrated. Publisher's blind-tooled cloth.

First translations in German, French, Italian and Czech.

In general some wear, though still presentable sets.

[5 titles]

2 000 – 6 000 NOK € 200-500





185| FRIDTJOF NANSEN

Pohjan Pimeillä Perillä. Norjalainen Napaseuturetki 1893-1896. Otto Sverdrupin kirjoittamalla lisayksellä. Tekijän luvalla suomentanut Teuvo Pakkala. Edellinen Osa. Satakahdeksantoista kuvaa ja kaksi maptaa. Vihko 1-30.

Helsinki: 1897. In 30 parts, decorated wrappers, as issued. In custom-made box.

A fine, as new, set.

First Finnish edition.

6 000 – 10 000 NOK € 510-1,000




186| FRIDTJOF NANSEN

The Norwegian North Polar Expedition. Scientific Results edited by Fridtjof Nansen. Volume I-VI.

Christiania, London, New York, Bombay, Leipzig: 1900-1905. 4to. Vol. I and V in publisher's green cloth with top edges gilt, else uncut. Vol. II, III and IV in publisher's half leather with top edges gilt, else uncut. Vol. VI in publisher's wrappers.

6 volumes, not uniform. Some wear, though still a tight set.

6 000 – 10 000 NOK € 510-1,000



187| FRIDTJOF NANSEN

Nord i Tåakeheimen. Utforskningen av nordens nordlige strøk i tidlige tider.


Christiania: Jacob Dybwads Forlag, 1911. 4to. Publisher's decorated quarter calf. Sunned spine with light rubbing to leather. BOUND WITH RARE errata leaf between pages 192/193.

SAME

Publisher's later decorated cloth. Near fine.

Arctic Bibliography 11993.

6 000 – 12 000 NOK € 510-1,000



188| FRIDTJOF NANSEN

In Northern Mists. Arctic Exploration in Early Times. Illustrated. Translated by Arthur G. Chater. Volume I-II.

London: Heinemann, 1911. 4to. Publisher's decorated cloth in jackets.
A good set with somewhat worn jackets.

Arctic Bibliography 11993. A basic work. Includes the discovery of Iceland & Greenland, voyages to uninhabited parts of Greenland in the middle ages, decline of the Norse settlements, early whaling and sealing, etc.

3 000 – 6 000 NOK € 255-500



189| FRIDTJOF NANSEN

Gjennem Sibirien.

Kristiania: 1914. 4to. Illustrated. Publisher's decorated cloth, in jacket.
A fine copy in worn jacket.

Friluftsliv. Blade av Dagboken.

Kristiania: Jacob Dybwads Forlag, 1916. 8vo. Publisher's pictorial boards.
First edition.

Friluftsliv. Blade av Dagboken.

Kristiania: Jacob Dybwads Forlag, 1940. 8vo. Publisher's pictorial boards.
New edition with addition of Nansens drawings.

En ferd til Spitsbergen. Billeder og karter av forfatteren.

Kristiania: 1920. Publisher's decorated cloth. A near fine copy.

Blant sel og bjørn. Min første ishavs-ferd. Billeder og karter av forfatteren.

Kristiania: 1924. Large 8vo. Publisher's decorated cloth. A near fine copy.

Blant sel og bjørn. Min første ishavs-ferd. Billeder og karter av forfatteren.

Kristiania: 1924. Large 8vo. Publisher's wrappers in a simple slip case.

[6 titles]

1 500 – 3 000 NOK € 130-255



190| FRIDTJOF NANSEN

Nebelheim. Entdeckungen und Erforschung [...] Band I-II.

Leipzig: Brockhaus, 1911. Publisher's decorated paper boards. Fine copy.

Sibirien ein Zukunftsland.

Leipzig: Brockhaus, 1914. Illustrated. Maps. Publisher's decorated paper boards in jackets in original slipcase. Very fine copy.

Freiluftleben.

Leipzig: Brockhaus, 1920. Publisher's paper boards.

Spitzbergen. Mit 180 Zeichnungen, Karten und Diagrammen vom Verfasser.

Leipzig: Brockhaus, 1921. Publisher's decorated paper boards. A near fine copy.

Spitzbergen. Mit 180 Zeichnungen, Karten und Diagrammen vom Verfasser.

Leipzig: Brockhaus, 1921. Zweite Auflage. Publisher's decorated cloth, in jacket.

Unter Robben und Eisbären. Meine ersten Erlebnisse im Eismeer. [...].

Leipzig: Brockhaus, 1926. Publisher's decorated cloth in jacket, in publisher's slipcase. Very fine copy.

[6 titles]

4 000 – 8 000 NOK € 340-645





191| FRIDTJOF NANSEN

Three works in recent half calf. Spine with 5 raised bands.
All works INSCRIBED by Nansen.

Avhandlingar utgitt av Det Norske Videnskaps-Akademi i Oslo:

Klimat-vekslinger i Nordens historie.
Oslo: Jacob Dybwad, 1925.

Klima-vekslinger i historisk og postglacial tid.
Oslo: Jacob Dybwad, 1925.

The Earth's crust, its surface-forms, and isostatic adjustment.
Oslo: Jacob Dybwad, 1928.

1 000 – 3 000 NOK € 85-250



192| FRIDTJOF NANSEN

Gjennem Armenia.
Oslo: 1927. Illustrated. Publisher's decorated cloth. A near fine copy.

Gjennem Kaukasus til Volga.
Oslo: 1929. Illustrated. Publisher's decorated cloth. A near fine copy.

W. C. BRØGGER OG NORDAHL ROLFSEN

Fridtjof Nansen 1861 - 1893. [...]

København: Ernst Bojesen, 1896. Contemporary full green cloth.

Same: Stockholm: 1896. Publisher's decorated cloth. Swedish edition.

SIGRUN NANSEN

Fridtjof Nansens jakthund og min kjære venn «Pett».

Oslo: Jacob Dybwad, 1937. Photos. Publisher's wrappers.

Eventyr-lyst. Ingen krig mere. To taler.

Oslo: 1927. Publisher's wrappers.

Norge og foreningen med Sverige.

Kristiania: 1905. Publisher's wrappers in custom-made slipcase.

PROVENANCE: From Nansen's private library at Polhøgda, given to former owner after working with the library at Polhøgda. No documentation though.

1 000 – 3 000 NOK € 85-250

[7 titles]



193| FRIDTJOF NANSEN

D[!]RÖGGER, W. C. UND N. ROLFSEN.

Nordpolfahrten. Fridtjof Nansen's seiner Vorgänger und Nachfolger. [...].

Berlin: 1902. 4to. Illustrated. Publisher's decorated brown cloth.

S. L. BERENS

The "Fram" Expedition. Nansen in the Frozen World. [...].

Philadelphia: A. J. Holman, 1897. Publisher's decorated blue cloth.

JOHN BLACK

Nansen and the Frozen North with reminiscences of Arctic exploration.

London: Georg Routledge & Sons 1897. Illustrated. Publisher's decorated cloth.

Pour nos petits frères russes! [...]

Genève: 1922. Illustrated. Publisher's decorated paper boards.

Betrogenes Volk. Eine Studienreise durch Georgien und Armenien [...].

Leipzig: Brockhaus, 1928. Publisher's decorated cloth.

+ 7 more titles, see photos online.

[12 titles]

Varying from reading copies to fine condition.


2 000 – 6 000 NOK € 170-500

194| NARES EXPEDITION

A Selection of Papers on Arctic Geography and Ethnology. Reprinted, and Presented to The Arctic Expedition of 1875, by The President, Council, and Fellows of the Royal Geographic Society. (Preface by Clemens R. Markham). London: Murray, 1875. 2 foldout colour maps. Publisher's blue cloth. A near fine copy.

Arctic Bibliography 14929

2 000 – 4 000 NOK € 170-340



195| G. S. NARES

Narrative of a Voyage to the Polar Sea during 1875-6 in H. M. Ships "Alert" and "Discovery". With notes on the Natural History edited by H. W. Feilden. Volume I-II.

London: Sampson Low, Marston, Searle, & Rivington. 1878. 2 folding maps, 6 actual photographs, 7 plates (1 coloured), 38 text illustrations. Publisher's green cloth.

Bindings slightly worn. Inscribed to half title.

3 000 – 6 000 NOK € 255-500



196| NEUMAYER-STIFTUNG

- 1) Neumayer-Stiftung.
Verzeichnis der Stifter: 9 Blätter. Folio.
- 2) George v. Neumayer 79.
Geburtstag. In "Zeitbilder".
Professor Dr. Georg Neumayer. 8 Seiten. 4to. Ill. 1896.
- 3) Aufruf zu einer Ehrung Georg v. Neumayers bei der
Vollendung seines 80sten Lebensjahres.
4 Seiten. 4to.
- 4) Georg von Neumayer zum hundertsten Geburtstag.
Berlin: 1926. 56 Seiten. 4to.

Vellum bindings. Book plate: "Sammlung Ernst Heinrich Kohl-Weigand".

2 000 – 4 000 NOK € 170-340





197| GEORG von NEUMEYER

Die Deutschen Expeditionen und ihre Ergebnisse. I-II.

I. Geschichtlicher Theil. - II. Beschreibende Naturwissenschaften).


Die Internationale Polarforschung 1882-1883. 2 vol.

Herausgegeben im Auftrage der Deutschen Polar-Commission.

Publisher's clothbacked typographic boards with titles in gilt to spines. A near fine set.

Auf zum Südpol! 45 Jahre Wirkens zur Förderung der Erforschung der Südpolar-Region 1855-1900. Mit 5 geographischen Karten und 2 Bildern des Verfassers. Berlin: 1901. 4to. Publisher's decorated blue cloth.

2 000 – 6 000 NOK € 170-500



198| BERNHARD NORDAHL

Framgutterne. Tre aar gjennom skruger og nat. Beretning om nordpolsfærden.

Kristiania: Edv. Magnussens forlag 1898. Frontispiece, 2 colour plates, 1 double-page map. Publisher's green cloth, titled in gilt to upper board and spine.

Name to front flyleaf (Thv. W. Wilby?). Slightly slanted, though still a presentable copy.

1 500 – 3 000 NOK € 130-255



199| A. E. NORDENSKIÖLD

[5 titles bound in contemporary, somewhat scratched, half calf]

Redogörelse för den Svenska Polarexpeditionen år 1872-1873. (Meddelad den 9 september 1874.)

Redogörelse för en expedition till mynningen af Jenissej och Sibirien år 1875 meddelad den 8 mars 1876. (Hithörande karta).

INSCRIBED "from A. E. Nordenskiöld"

Framställning rörande 1878 års ishavsfärd. With publisher's wrappers.

INSCRIBED "from A. E. Nordenskiöld"

Bihang till K. Svenska Vet. Akad. Handlingar.

Band 2. No 18 + Band 4. No 1. Stockholm/Göteborg 1875-1877

Also bound in: S. R. Franklin: Hydrographic Notice. (No. 6). 13pp.

Washington 1879. WITH SLIP:

"With the compliments of the U.S. Hydrographic Office. Captain S. R. Franklin").

+

The Arctic Voyages of Adolf Erik Nordenskiöld 1858-1879. [...]

Publisher's, decorated cloth, rebaked with new endpapers.

3 000 – 6 000 NOK € 255-500

[2 books]

200| A. E. NORDENSKIÖLD

Den andra Dicksonska expeditionen till Grönland, dess inre isöken och dess ostkust utförd år 1883.

Stockholm: 1885. Illustrated. Maps. Contemporary quarter leather.

Name to front free endpaper.


Grönlands-expeditionen 1883, rapporter till Doktor Oscar Dickson från [...].

Göteborg: 1884. Large folded map. Publisher's wrappers in private slip case.

Rare.

[2 titles]

1 000 – 3 000 NOK € 85-250



201| A. E. NORDENSKIÖLD

Vegas Reise omkring Asia og Europa. Tilligemed et historisk Tilbageblik paa tidligere Reiser langs Nordkysten af den gamle Verden. I-II.

Kristiania: 1881. Publisher's red decorated leather-backed cloth.

Old name to front free endpaper.

Vegas Reise omkring Asia og Europa. Tilligemed et historisk Tilbageblik paa tidligere Reiser langs Nordkysten af den gamle Verden. I-II.

Kristiania: 1881. Publisher's [?] brown decorated half leather with cloth boards.

(NORDENSKJÖLD) A. HOVGGAARD

Nordenskjölds Rejse omkring Asien og Europa. Populairt fremstillet efter mine Dagbøger. Med 3 Kaart, 24 Tontryk og 22 i Texten indtrykte Billeder.

Kjøbenhavn: 1881. Publisher's decorated green cloth.

Occasional foxing.

[3 titles]

2 000 – 6 000 NOK € 170-500



202| OTTO NORDENSKJÖLD

- J. G. ANDERSSON, C. A. LARSEN & C. SKOTTSBERG.


Antarctic. Två år bland Sydpolens isar. Med öfver 350 illustrationer (hvaraf närmare 150 helsidesbilder) samt 4 kartor i färgtryck. I-II.


Stockholm: 1904. Publisher's decorated light-blue full cloth.

An attractive set.

Taurus 31; Spence 856. First edition of the narrative of the Swedish South Polar Expedition, 1901-1904, which wintered on Snow Hill Island on the east side of the Antarctic Peninsula. The expedition ship, "Antarctic," operating independently, was crushed in the ice and the crew wintered at Paulet Island.

3 000 – 6 000 NOK € 255-500






203| OTTO NORDENSKIÖLD

Antarctic. Två år bland Sydpolens isar. Med öfver 350 illustrationer (hvaraf närmare 150 helsidesbilder) samt 4 kartor i färgtryck. I-II.
 Stockholm: 1904. Publisher's decorated light-blue full cloth. THIRD THOUSAND.
 Minor wear to spines.

Antarctic. Två år bland Sydpolens isar. Med öfver 350 illustrationer (hvaraf närmare 150 helsidesbilder) samt 4 kartor i färgtryck. I-II.
 Stockholm: 1904. Publisher's decorated light-blue full cloth. FOURTH THOUSAND.

See Taurus 31. Spence 856. First edition of the narrative of the Swedish South Polar Expedition, 1901-1904, which wintered on Snow Hill Island on the east side of the Antarctic Peninsula. The expedition ship, "Antarctic", operating independently, was crushed in the ice and the crew wintered at Paulet Island.

3 000 – 6 000 NOK € 255-500




204| OTTO NORDENSKIÖLD

"Antarctic". Zwei Jahre in Schnee und Eis am Südpol. Nach dem schwedischen Original ins Deutsche übertragen von Mathilde Mann. Zwei Bände. Mit 4 Karten, 300 Abbildungen und mehreren Kartenskizzen. I-II.
 Berlin: Dietrich Reimer, 1904. Large 8vo. Publisher's decorated light-blue full cloth.
 Old name to title-leaves. An attractive set.

Taurus 32. Included because of material not found in the English edition. Spence 856. First German edition of the narrative of the Swedish South Polar Expedition, 1901-1904, which wintered on Snow Hill Island on the east side of the Antarctic Peninsula. The expedition ship, "Antarctic", operating independently, was crushed in the ice and the crew wintered at Paulet Island.

1 500 – 3 000 NOK € 130-255



205| OTTO NORDENSKIÖLD

Antarctica or Two Years amongst the Ice of the South Pole.
 London: Hurst and Blackett, 1905. Tinted portrait frontispiece, 9 maps and plans (3 folding colour, 1 full-page colour, 2 full-page black-and-white, 3 black-and-white in text), 4 full-page colour plates, 239 photographic and other illustrations (125 full-page). Publisher's green cloth lettered in gilt and decorated in black on both spine and front cover.

Lightly discoloured to lower spine end. Light discoloration to front edge, not affecting interior. Else a presentable copy.

PROVENANCE: John H. Roscoe [1915–2007] American geographer and aeronautical engineer. Took part in two expeditions to Antarctica with Admiral Byrd and served as scientific adviser to Byrd and used aerial photography to analyze many glaciers, mountain peaks and other places in Antarctica, which formed the basis for many maps and names that he gave these places.

Taurus 33; Rosove 240; Spence 860. First English edition. This is an attenuated version of Nordenskiöld's narrative - the principal account of the Swedish South Polar Expedition of 1901-04 - lacking much of the illustration and scientific commentary of the original Swedish and German editions.

6 000 – 12 000 NOK € 510-1,000

206| NOVAYA ZEMLYA

Report of Scientific Results of the Norwegian Expedition to Novaya Zemlya 1921. No. 23, 18, 19, 20, 34, 38, 43 and 44. Edited by Olaf Holtedahl. Botany. Botanist of the expedition: Bernt Lynge.

Published by Det Norske Videnskaps-Akademi.

CONTENTS: B. Lynge: Vascular Plants from Novaya Zemlya. With XLVII Plates, p. 1-151. Ivar Jørstad: Chytridineae, Ustilagineae and Uredineae from Novaya Zemlya. With 2 Text-figures, p. 1-12. J. Lind: Ascomycetes and Fungi Imperfecti. With II Plates, p. 1-28. Johannes Lid: Sphagna from Novaya Zemlya. With an Appendix by E. Jørgensen: Some Mosses from Novaya Zemlya, p. 1-7. Ove Høeg: Pollen on Humble-bees from Novaya Zemlya. With 2 Text-figures, p. 1-18. [...]

Kristiania and Oslo: 1923-1930. 4to. Publisher's wrappers.

Report of Scientific Results of the Norwegian Expedition to Novaya Zemlya 1921. No. 21, 22, 23, 24, 25, 31, 32, 35, 37 and 45. Edited by Olaf Holtedahl, leader of the expedition. Geology. Geologists of the expedition, O. T. Grønlie, Olaf Holtedahl.

Published by Det Norske Videnskaps-Akademi.

CONTENTS: O. T. Grønlie: Contributions to the Quaternary Geology of Novaya Zemlya. With XXX Plates. P. 1-124. Olaf Holtedahl: On the Rock Formations of Novaya Zemlya with Notes on the Paleozoic Stratigraphy of other Arctic Lands. With 16 Text-figures and LXIV Plates. P. 1-183. H. Salfeld und H. Frebold: Jura- und Kreidefossilien von Nowaja Semlja. Mit 2 Textfiguren und 4 Tafeln. P. 1-12. Ch. D. Walcott and Ch. B. Resser: Trilobites from Ozarkian Sandstones of the Island of Novaya Zemlya. With II Plates. P. 1-14. Charles D. Walcott: Ozarkian Brachiopods from Novaya Zemlya. With III Plates. P. 1-8. August F. Foerste: Cephalopods from Nesnayemi and Sulmeneva Fjords in Novaya Zemlya, collected by V. Roussanoff. With VII Plates. P. 1-38. Johan Kiær: Bothriolepis Fauna from Arkhangels Bay, Novaya Zemlya. With II Plates. P. 1-11. Georges Fredericks: On some Moscowian Spiriferids from Novaya Zemlya. With I Plate. P. 1-10. [...]

Kristiania and Oslo: 1924-1930. 4to. Contemporary cloth, with wrappers bound in.

PROVENANCE: William Herbert Hobbs [1864-1953], geologist and leader of four expeditions to Greenland. Book plate to front paste down.


Report of the Scientific Results of the Norwegian Expedition to Novaya Zemlya 1928. Edited by Olaf Holtedahl. Zoology. Zoologist of the expedition: Fridthjof Økland.

Published by Det Norske Videnskaps-Akademi. (41 contributions).

Kristiania and Oslo: 1928. 4to. Illustrated. Later full cloth. Book plate.

2 000 – 4 000 NOK € 170-340

[3 titles]



207| NY-AALESUND - SVALBARD


Album with 19 photographs, one double.

Published by Kings Bay Kul Comp. A.S., Aalesund. Bergen [1928]. Folio-oblong.

Publisher's wrappers.

Rubber stamp «Kings Bay - Spitsbergen 30/7 1934» to upper wrapper.

600 – 1 200 NOK € 50-100



THE PROTOTYPE MAP FOR THE MYTH OF THE NORTH
THE FIRST ISSUE "A" – FIRST EDITION
THE VERY FIRST ISSUE OF A MILESTONE MAP OF SCANDINAVIA
THE ATLANTIC, AND THE NORTH.



208| ABRAHAM ORTELIUS

Septentrionalium Regionum Descrip. (Above)
Hand-coloured engraving, 36x49cm

In 1570 Abraham Ortelius published his atlas "Theatrum Orbis Terrarum", the first atlas in the modern sense of the word. Among the fifty-three maps was a general map of the Northern Regions. In the "Septentrionalium" Ortelius gathered and melted together cartographical material and information from Nicolaus Donis, Jacob Ziegler, Olaus Magnus, Nicolo Zeno and others. The impressive map became the standard map of the region for the next 40 years. It was printed from the same copperplate until as late as 1641. The printing process and alterations to the plate can be followed during the different 8 states according to Ginsberg.

Already the first year of publication 1570 the atlas went through four printings or issues, today marked with A – D. The different setting of the Latin text verso is deciding which issue we are discussing. Only 1570A is unique for identification with the access to a single map only. From 1570 – c. 1574 the map is identified as state 1. One distinct feature is the lack of the 8 names on the North Pole continent first added in 1592 (state 4). For further description of the different states and issues, see Ginsberg pp. 91 – 110. Excellent condition. A faint brown spot lower left only.

PROVENANCE: From the collection of dental surgeon Niels Nielssøn Danbolt, Oslo.

Literature: W.B. Ginsberg "Printed Maps of Scandinavia and the Arctic 1482 – 1601" Entry 24, Benedicte Gamborg Briså "Northward Bound At The Far Edge Of The World" Nordkappmuseet 2010, page 11 and 16 illustrated and page 40 – 41, Nasjonalbiblioteket "Kompassrosen Orientering mot nord" Oslo 2009, page 10 ill.

35 000 – 45 000 NOK € 2,950-3,800

209| (JOHN FRANKLIN - SEARCH) SHERARD OSBORN


Stray Leaves from an Arctic Journal; or, Eighteen Months in the Polar Regions, in Search of Sir John Franklin's Expedition, in the Years 1850-51.

London: Longman, Brown, Green, and Longmans, 1852. 4 coloured plates, 1 folded map. Contemporary full leather. Ruled lines to boards. Richly gilt spine. Gilt edges.

Name on title-leaf. A fine copy.

Arctic Bibliography 12899.

4 000 – 8 000 NOK € 340-645



210| J. P. PALMER

THE EARLIEST PUBLISHED ANTARCTIC POETRY!


Thulia: A Tale of the Antarctic.

New York, Samuel Colman, 1843. 12 wood-engraved illustrations. Publisher's ribbed cloth, covers with blind-stamped borders and decorations, upper cover with ship stamped in gilt, spine with gilt decorations and lettering, all edges gilt.

An attractive copy.

Taurus 7. Palmer was a member of the Wilkes expedition.
Spence 890; Conrad p53.

8 000 – 12 000 NOK € 675-1,000



211| WILLIAM EDWARD PARRY


Journal of a Voyage of Discovery to the Arctic Regions performed between the 4th of April and the 18th of November, 1818, In His Majesty's Ship Alexander, Wm. Edw. Parry, Exq. Lieut. and Commander. By an Officer of the Alexander. London: Printed for Richard Phillips; by G. Sidney, 1819. V, 104pp. 1 fold out map. Later brown half calf. Small tear in title-leaf. Else a fine copy.


Arctic Bibliography 5021.

Letters written during the late Voyage of Discovery in the Western Arctic Sea. London: Printed for Sir Richard Phillips, 1821. Plates in facsimile. Recent maroon quarter cloth.

Arctic Bibliography 9949.

2 000 – 4 000 NOK € 170-340





212| WILLIAM EDWARD PARRY

Journal of a Voyage for the Discovery of a North-West Passage from the Atlantic to the Pacific; performed in the years 1819-20, in His Majesty's Ships Hecla and Griper. With an appendix, containing the scientific and other observations. THE SECOND EDITION.

London: John Murray, 1821. Folio. XXIX, 1, 310, [3], CCCX, [1]pp. 20 maps and plates.

BOUND WITH

The North Georgia Gazette and Winter Chronicle.

London: John Murray, 1821. 132pp. Later half leather.

Inner hinges weak. A few leaves with minor foxing.

Arctic Bibliography 13145. Possibly the most successful arctic voyage ever made, at least in terms of accomplishment in relation to the period. It was also the first to purposely winter in the Arctic, and set stage for continued British activity in the western Arctic. After the failure of John Ross' voyage two years earlier, Parry was hailed as a hero, and generated much public interest on his return.

Journal of a Voyage for the Discovery of a North-West Passage from the Atlantic to the Pacific; performed in the years 1819-20, in His Majesty's Ships Hecla and Griper. With an appendix, containing the scientific and other observations. THE SECOND EDITION.

London: John Murray, 1821. Folio. XXIX, 1 leaf, 310, [3] CLXXIX, [1]pp. 20 maps and plates. Later quarter leather, marbled boards. Occasional foxing. Bookplate.

Journal of a Second Voyage for the Discovery of a North-West Passage from the Atlantic to the Pacific; performed in the years 1821-22-23, in His Majesty's Ships Fury and Hecla. Illustrated by numerous plates.

London: Murray, 1824. 4to. XXX, [2], 571, [5]pp. Contemporary full calf, rebaked. Old name to title-leaf.

Arctic Bibliography 13142.

Journal of a Third Voyage for the Discovery of a North-West Passage from the Atlantic to the Pacific; performed in the years 1824-25, in His Majesty's Ships Hecla and Fury. Illustrated by (11) plates and charts.

London: Murray, 1826. 4to. XXVII, [1], 151, [1]pp. Contemporary half red calf.

Bookplate. Old name to fly-leaf.

Arctic Bibliography 13144.

[4 books]

6 000 – 12 000 NOK € 510-1,025

213| WILLIAM EDWARD PARRY

Journals of the First, Second and Third Voyages for the Discovery of a North-West Passage from the Atlantic to the Pacific, in 1819-20-21-22-23-24-25, in His Majesty's Ships Hecla, Griper and Fury. Five volumes with plates.

London: John Murray, 1828. 12mo. Full calf, rebound using the original spines.

3 000 – 6 000 NOK € 255-510

214| WILLIAM EDWARD PARRY

Three Voyages for the Discovery of a North-West Passage from the Atlantic to the Pacific, and Narrative of an Attempt to reach the North Pole. Five Volumes. With Plates. Vol. I-V.

London: Murray, 1831. 12mo. Contemporary full cloth with original black lettered title labels to spines. Light wear to extremities.

3 000 – 6 000 NOK € 255-510



215| CHARLES F. PASSEL

An Antarctic Diary. United States Antarctic Service West Base Antarctic 1939-1941. The Four-O-Imprint Abilene Texas, 1992. Illustrated. Publisher's white half calf in original box.

One of 250 copies, SIGNED by Charles F. Passel to half-title.

2 000 – 4 000 NOK € 170-340



216| JULIUS PAYER

New Lands within the Arctic Circle. Narrative of the Discoveries of the Austrian Ship "Tegetthoff" in the Years 1872-1874. With maps and numerous illustrations from drawings by the author. Translated from the German. Vol. I-II. London: Macmillan and Co., 1876. Publisher's, decorated blue cloth. Inner hinges weak, spines darkened. Old inscription to front endpaper verso.

Arctic Bibliography 13204. First English account of the Tegetthof expedition, including the drift in the ice, discovery of Franz Josef Land and the abandonment of the ship in March 1874.


Schiötz 792d, note. Tromsø and Finnmarkskysten. Travel along the Norway coast and 1 week stay in Tromsø.

Die Österreich-Ungarische Nordpol-Expedition in den Jahren 1872-1874, nebst einer Skizze der zweiten deutschen Nordpol-Expedition 1869-1870 und der Polar-Expedition von 1871. Mit 146 Illustrationen und 3 Karten.

Wien: Alfred Hölder, 1876. 4to. Publisher's decorated cloth. Some surface wear. Hinges weak.

2 000 – 4 000 NOK € 170-340





217| JOSEPHINE DIEBITSCH-PEARY

My Arctic Journal. A year among ice-fields and Eskimos. With an account of the Great White Journey across Greenland by Robert E. Peary.
New York: 1893. Illustrated. Publisher's decorated cloth.
Notes on the last blank leaves. Bookplate (John D. McCall).

Arctic Bibliography 13221.

600 – 1 200 NOK € 50-100



218| JOSEPHINE DIEBITSCH-PEARY & ROBERT E. PEARY

JOSEPHINE DIEBITSCH PEARY

The Snow Baby. A True Story with True Pictures. Eighth edition.
New York: Stokes, 1901. 4to. Publisher's decorative cloth with paper label to upper board. Name to front pastedown.

MARIE A. PEARY & JOSEPHINE DIEBITSCH PEARY


Children of the Arctic. By The Snow Baby and Her Mother.
New York: Stokes, 1903. 4to. Illustrated. Publisher's decorative cloth with paper label to upper board.

ROBERT E. PEARY

Snowland Folk. The Eskimos, the Bears, the Dogs, the Musk Oxen, and other Dwellers in the Frozen North. Illustrated by engravings of photographs by Commander Peary and of drawings by Albert Operti.
New York: Stokes, 1904. 4to. Publisher's decorative cloth with paper label to upper board. Name to front pastedown.

An appealing set.

1 500 – 3 000 NOK € 125-255



219| ROBERT E. PEARY

In Arctic Seas. The Voyage of the "Kite" with the Peary Expedition together with a transcript of the Log of the "Kite". Illustrated by Maps, Portraits and Photographic Views.
Philadelphia: Hartranft, 1892. Publisher's decorated white cloth.
An attractive copy.

See Arctic Bibliography 8485. Narrative of the 1891-92 expedition, under the command of R. E. Peary, to North Greenland; the transcript of the log is an account of the second, or relief, expedition of the Kite (1892) together with results of Peary's trans-Greenland march. The authors were surgeons aboard the Kite.

3 000 – 6 000 NOK € 255-510

[51 titles]

220| ROBERT E. PEARY


In Arctic Seas. The Voyage of the "Kite" with the Peary Expedition together with a transcript of the Log of the "Kite". Illustrated by Maps, Portraits and Photographic Views.

London: Gay and Bird, 1893. Publisher's decorated sea green cloth.

Very faint remains of removed label to lower spine end. Else a presentable copy.

See Arctic Bibliography 8485. Narrative of the 1891-92 expedition, under the command of R. E. Peary, to North Greenland; the transcript of the log is an account of the second, or relief, expedition of the Kite (1892) together with results of Peary's trans-Greenland march. The authors were surgeons aboard the Kite.

2 000 – 4 000 NOK € 170-340



221| ROBERT E. PEARY


Northward over the "Great Ice". A Narrative of Life and Work along the Shores and upon the Interior Ice-Cap of Northern Greenland in the Years 1886 and 1891-1897. With a description of the little tribe of Smith-Sound eskimos, the most northerly human beings in the world, and an account of the discovery and bringing home of the "Saviksue" or Great Cape-York meteorites. With maps, diagrams, and about eight hundred illustrations. Vol. I-II.

New York: Stokes 1898. Publisher's light blue decorated cloth. Top edge gilt, else uncut.

An attractive set.

Arctic Bibliography 13231. First U.S. edition - the true first edition. Peary's first book, describing his several early trips & expeditions to the Smith Sound region. With much information on the Eskimos of the region.

4 000 – 8 000 NOK € 340-680



222| ROBERT E. PEARY

Nearest the Pole. A Narrative of the Polar Expedition of the Peary Arctic Club in the S. S. Roosevelt, 1905-1906. With ninety-eight illustrations and two maps.

London: Hutchinson, 1907. 4to. Publisher's decorated black cloth.

Nearest the Pole. A Narrative of the Polar Expedition of the Peary Arctic Club in the S. S. Roosevelt, 1905-1906. With ninety-five photographs by the author, two maps and a frontispiece in colour by Albert Operti.

New York: Doubleday, Page & Company, 1907. 4to. Publisher's decorated green cloth. Top edge gilt.

Inner hinges weak.

Arctic Bibliography 13226. Narrative of Peary's attempt to reach the Pole in 1906, when he achieved 86°06" before turning back. Also included is a report on his 1898-1902 expedition when he reached 84°17".

4 000 – 8 000 NOK € 340-680

[2 titles]





223| ROBERT E. PEARY

The North Pole. Its discovery in 1909 under the auspices of the Peary Arctic Club. With an introduction by Theodore Roosevelt and a foreword by Gilbert H. Grosvenor. With eight full-page illustrations reproducing photographic enlargements coloured by hand; one hundred illustrations in black-and-white, from photographs; and with a map in colours by Gilbert H. Grosvenor. (1. edition). New York: Frederick A. Stokes Company, 1910. 4to. Publisher's 3/4 dark blue morocco leather over light blue cloth boards. Gilt top edge, spine in five raised bands with six compartments, embossed gilt lettering, marbled endpapers. A near fine copy.

LIMITED GENERAL HUBBARD FIRST EDITION, SIGNED by PEARY.
Number 37 of 500.

The dramatic firsthand account of Robert Peary's 1908-1909 expedition in which he claimed on April 7 1909, to have become the first person to reach the geographic North Pole. A bold, highly able, and tenacious person, Peary has been described by historian Fergus Fleming as "possibly the most successful and probably the most unpleasant man in the annals of polar exploration".

10 000 – 20 000 NOK € 850-1,700



224| ROBERT E. PEARY

The North Pole. Its discovery in 1909 [...]

New York: Stokes, 1910. 4to. Publisher's blue cloth. Top edge gilt.

The North Pole. With an introduction by Theodore Roosevelt. [...]

London: Hodder and Stoughton, 1910. 4to. Publisher's decorated grey cloth with embossed medallion to upper board.

The North Pole. Its discovery in 1909 [...]

New York: Stokes, 1910. 4to. Publisher's decorated blue cloth. Top edge gilt. Name on front board. Some wear to spine.

Die Entdeckung des Nordpols. [...]

Berlin: Wilhelm Süsserott, 1910. Publisher's decorated brown cloth.

La découverte du Pôles Nord en 1909, sous le patronage du Club Arctique Peary.
Paris: Lafitte, 1911. 4to. Later green cloth, with original wrappers bound in.

Condition varying from very good to near fine.

[5 titles]

1 000 – 3 000 NOK € 85-350



225| ROBERT E. PEARY

Secrets of Polar Travel. Illustrated with photographs.

New York, The Century Co., 1917. Publisher's, decorated cloth.

Robert E. Pearys egen berättelse om Nordpolens upptäckt.

Göteborg: Åhlen & Åkerlund, 1910. Illustrated. Publisher's decorated red cloth.

PROVENANCE: William Herbert Hobbs [1864-1953], geologist and leader of four expeditions to Greenland. Book plate to front paste down.

HENRY G. BRYANT

The auxiliary expedition of 1894. [...]

Philadelphia: Bulletin of the Geographical Club, 1895. Publisher's wrappers.

FITZHUGH GREEN

Peary. The man who refused to fail. With 20 Illustrations.

New York / London: G. P. Putnam's Sons, 1926. 8vo. Publisher's boards in jacket.

GORDON J. HAYES

Robert Edwin Peary. A Record of his Explorations 1886-1909.

London: 1929.. Folded plates. Publisher's blue cloth.

Condition varying from very good to near fine.

[5 titles]

1 000 – 3 000 NOK € 85-350



226| JEAN-FRANCOIS GALAUP compte de LA PÉROUSE

Voyage de La Pérouse autour du monde, publié conformément au décret du 22 avril 1791 et rédigé par M. L. A . Milet-Mureau.

Paris: L'an VI de la République, 1798. 4 text volumes in 8vo. 1 Atlas, in folio.

Text volumes I-IV:

I: Half title, title, lxviii, 368pp.

II: Half title, title, 414pp.

III: Half title, title [1-4], 6-316, [76pp. - Tables de la Route de la Boussole], [66pp. - Tables de la Route de l'Astrolabe], [6pp. - Table des Chapitres contenus dans ce Volume].

IV: Half title, title, 328pp.

Atlas: Frontispiece, engraved title leaf, 69 plates and folding maps.

Text volumes in contemporary full calf with gilt borders to boards, labels in red morocco to spines, inner and outer gilt dentelles. All edges gilt.

Some surface wear, though a tight and well preserved set. Atlas in contemporary half leather. Light wear to extremities, though tight. Some foxing to interior, one map with closed tear in outer margin.

PROVENANCE: Book plates and rubber stamps of Göta Colbin.

40 000 – 80 000 NOK € 3,400-7,675



227| THOMAS PENNANT

Supplement to the Arctic Zoology.

London: Henry Hughs, 1787. 4to. 2 large folded maps. Publisher's paper boards.

Lacking spine, though still holding.

2 000 – 4 000 NOK € 170-340

[18 titles]



228| CONSTANTINE JOHN PHIPPS

A Voyage towards the North Pole undertaken by his Majesty's Command 1773.
London: W. Bowyer and J. Nicols, for J. Nourse. 1774. 4to. VIII, 253, [1]pp. 17 engraved plates and maps. Contemporary full calf, rebacked, red morocco spine label. Name to title leaf, partly erased. Light scratches to lower board. Else an attractive copy.

Not in Arctic Bibliography. Sabin 62572. Phipps, later Lord Mulgrave, was sent out to find a route to India via the North Pole, but of course was blocked by ice near Spitsbergen. A teen-aged Horatio Nelson was a midshipman with the expedition. This was the last British attempt at arctic exploration until the end of the Napoleonic wars, when Ross & Buchan were sent out in 1818.

8 000 – 15 000 NOK € 680-1,280



229| CONSTANTINE JOHN PHIPPS

A Voyage towards the North Pole undertaken by his Majesty's Command 1773.
London: W. Bowyer and J. Nicols, for J. Nourse. 1774. 4to. VIII, 253, [1]pp. 2 charts, plan, 11 folding plates, 3 double-page plates. Contemporary full calf, spine with gold ornaments, red and black morocco spine labels. Light rubbing to surface, though still an attractive copy.

Not in Arctic Bibliography. Sabin 62572. Phipps, later Lord Mulgrave, was sent out to find a route to India via the North Pole, but of course was blocked by ice near Spitsbergen. A teen-aged Horatio Nelson was a midshipman with the expedition. This was the last British attempt at arctic exploration until the end of the Napoleonic wars, when Ross & Buchan were sent out in 1818.

Voyage au Pole Boréal fait en 1773, par ordre du Roi d'Angleterre, par Constantin-Jean Phipps. Traduit de l'Anglois.


Paris: Saillant & Nyon / Pissot, 1775. 4to. xii, 259, [2]pp. 12 plates and folding maps. Contemporary mottled calf, 5 raised bands gilt in between, green leather title label to spine. Red edges. Light rubbing to surface, though still an attractive copy.

[2 titles]

12 000 – 20 000 NOK € 1,025-1,700



ONE OF THE MOST ATTRACTIVE ENGLISH MAPS OF THE ARCTIC REGIONS



230| MOSES PITT

A Map of the North-Pole and the Parts Adjoining. (Above)

Oxford: 1680. Contemporary hand-coloured engraving, 46x58cm.

Although it is cartographically based on the Jansson's Arctic map, this is one of few original works in the Pitt atlas. After four volumes of a 12-volume scheduled set, the project failed financially. The title-cartouche shows scenes from whaling, two vignettes of Eskimos and their kayaks, further illustrations of walruses, whales and narwhales. The large coat of arms belongs to the Earl of Plymouth.

Original colours. A restoration in lower centrefold with paper filled in. A few light creases. The sheet supported by thin tissue paper.

Literature: Kenneth A. Kershaw "Printed Maps of Canada 1540 – 1703" entry 120.

10 000 – 15 000 NOK € 850-1,280

231| [FINN RØNNE] POCKET COMPANION

Pocket companion for engineers, architects and builders containing useful information and tables appertaining to the use of steel manufactured by Carnegie Steel Company.

Pittsburg: 1923. Illustrated. Publisher's full calf.

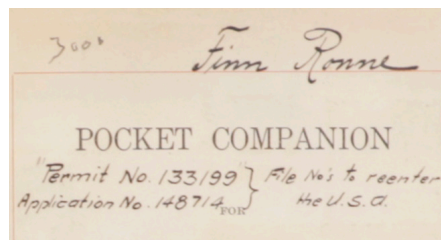
PROVENANCE: Norwegian-American Antarctic explorer Finn Rønne

[1899, Horten - 1980, Maryland] His name to title and with pen: Permit No.

133199 Application No. 148714 : File No's to reenter the U.S.A. Social Security

Account Number 160-10-4885 Januar 12-1924. + many notes.

1 500 – 3 000 NOK € 125-255





232| POLAR-ÅRBOKEN [POLAR YEAR BOOK]

Utgitt av Norsk Polarklubb. 1933-2008. Illustrated.

1933-1939: Private quarter leather, all wrappers bound in.

Issued 1950-1953 in 4to «Norsk Polar-Tidende. The Norwegian Polar-Gazette»

1950: No. 1. (all issued). In publisher's wrappers.

1951: No. 1-2, 3-4 og 9-12 in 3 parts, in publisher's wrappers.

1952: Nr. 1-3, 7-12 in two parts..


1953: 1 issue, in publisher's wrappers.

1954-2008: In publisher's wrappers.

NOT ISSUED 1934, 1943, 1944.

Issues 1950-1953 very rare.

8 000 – 15 000 NOK € 680-1,280



233| GONTRAN de PONCINS [with LEWIS GALANTIÈRE]

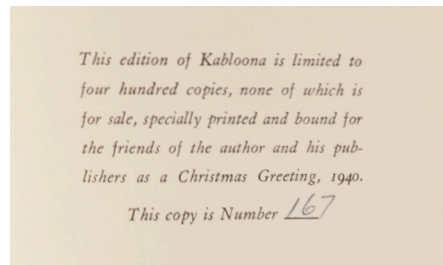
Kabloona. Illustrated by the Author.

New York: Reynal & Hitchcock, 1941. Publisher's blue cloth with decoration in gilt.

A fine copy.

This edition of Kabloona is limited to four hundred copies, none of which is for sale, specially printed for friends of the author and his publishers as a Christmas Greeting, 1940. This copy is Number 167.

1 000 – 3 000 NOK € 85-255



234| KNUD RASMUSSEN

Knud Rasmussen. Mindeudgave. Bind I-III.

Udgivet af Peter Freuchen, Therkel Mathiassen, Kaj Birket-Smith.

København: 1934-1935. 4to. Illustrated. Publisher's shark skin bindings.

An attractive set.

Grønland langs Polhavet. Udforskningen af Grønland fra Melvillebugten til Kap Morris Jesup. Skildring af den II. Thule-Ekspedition 1916-18.

Kjøbenhavn: 1919. 4to. Illustrated. Publisher's cloth.

Spine sunned.

[2 titles]

1 000 – 3 000 NOK € 85-255

235| JOHN RICHARDSON


The Polar Regions.

Edinburgh: Adam and Charles Black, 1861. 1 folded map.

Publisher's blind-decorated full blue cloth.

Two small spots to lower board. else an attractive copy.

1 000 – 3 000 NOK € 85-255




236| H. RINK

De danske Handelsdistrikter i Nordgrønland, deres geographiske Beskaffenhed og produktive Erhvervskilder. Hermed et Kaart, udgivet ved Understøttelse af det kongelige Videnskabers Selskab. Første Deel. [First part].

København: 1852. 8vo. Publisher's wrappers. Large folding map at rear.

Lower wrapper loose. Some wear.

600 – 1 200 NOK € 50-100



237| SIGURD RISTING

Av hvalfangstens historie. Med portrætter, illustrationer og kart. (Publikasjon nr. 2 fra Kommandør Chr. Christensens Hvalfangstmuseum i Sandefjord).


Kristiania: 1922. 4to. Publisher's full leather. Sunned spine

No. 148 of [?] copies in full leather.

Same.

Standard edition. Name to title-leaf.

2 000 – 4 000 NOK € 170-340





238| JOHN ROSS

A Voyage of Discovery, made under the orders of the admiralty, in his Majesty's Ships Isabella and Alexander, for the purpose of Exploring Baffin's Bay, and inquiring into the probability of a North-West Passage. Second Edition. Vol. I-II. London: Longman, Hurst, Rees, Orme, and Brown, 1819. LXIX, 265, [2] + [4], 265pp. Folded map, 3 plates and a folding plate. Near contemporary half calf. Name to front free endpaper. Light rubbing to spines.

Arctic Bibliography 14873. Ross' first voyage in 1818 marked the beginning of renewed British interest in the northwest passage after the end of the Napoleonic wars, and almost continuous exploratory activity in the American arctic for the next 40 years. Ross' decision to turn back after entering Lancaster Sound because he believed the way blocked by the "Crocker Mountains" led to Parry's voyage the following year and to discredit for Ross.

4 000 – 8 000 NOK € 340-680



239| JOHN ROSS

Narrative of a Second Voyage in Search of a North-West Passage, and of a Residence in the Arctic Regions during the Years 1829, 1830, 1831, 1832, 1833. Including the Reports of Commander, now Captain, James Clark Ross, and The Discovery of the Northern Magnetic Pole. First edition.

London: A. W. Webster, 1835. Folio. XXXIII, [1], 740pp. Steel engraved frontispiece, 23 engraved plates (8 coloured) & 6 maps and charts (1 map large folding).

LARGE PAPER COPY. Recent full green library style cloth, original label mounted to spine. Ticket from Remnant & Edmonds, Book Binders, Stationeers. An attractive copy.

Arctic Bibliography 14866. Ross, unable to get official employment after his failed first arctic expedition, in 1829 obtained sponsorship from Felix Booth, Sheriff of London. He explored down Prince Regent Inlet, and along the shores of Boothia Felix. His nephew, James Clark Ross, was second-in-command and during the second winter reached the then location of the north magnetic pole. Four winters were spent, the last at Fury Beach. The expedition ship, "Victory", was trapped in the ice and abandoned in the winter of 1832, the party eventually being picked up by a whaler in 1833 while attempting a retreat in the ship's boats.

4 000 – 8 000 NOK € 340-680



240| JAMES CLARK ROSS

A Voyage of Discovery and Research in the Southern and Antarctic Regions, during the years 1839-43. With plates, maps, and woodcuts. Vol. I-II.

London: John Murray, 1847. LII, 366 + X, 2 leaves, 447, 16pp.

Publisher's decorated blue cloth.

Library stamp to titles. Spines lightly sunned. Tickets removed from lower end of spines.

With 16pp. publisher's advertisements in vol. II dated June 1847. First obtainable copy is dated January.

Taurus 9; Conrad p61; Spence 993. Perhaps the most successful and important 19th-century Antarctic voyage, comparable to Parry's first Arctic voyage in its additions to the map in the context of its time. Ross made the first penetration of the ice-fields, and discovered the famous ice shelf now bearing his name, as well as Ross Island, and circumnavigated the continent. Second only to James Cook's account of his second voyage as a cornerstone of any Antarctic library.

8 000 – 15 000 NOK € 680-1,280

241| ROSS-EXPEDITION

THE ZOOLOGY OF THE VOYAGE OF H.M.S. EREBUS & TERROR

EDWARD J. MIERS

Crustacea.

London: E. E. Janson, 1874. 4to. 4 uncoloured lithographed plates. Publisher's green cardboard. In custom-made slipcase.

Roscoe 270-9. A1.

EDGAR A. SMITH

Mollusca.

London: E. E. Janson, 1874. 4to. 4 uncoloured lithographed plates. Without wrappers. In custom-made slipcase.

Roscoe 270-12. A1.

ADAM WHITE & ARTHUR GARDINER BUTLER.


Insects.

London: E. E. Janson, 1846-1874. 4to. 10 uncoloured lithographed plates. Quarter green wrappers. In custom-made slipcase.

Roscoe 270-10/11. A1.

[3 titles]

1 000 – 3 000 NOK € 85-350



242| EDWARD SABINE

Observations on days of Unusual Magnetic Disturbance, made at the British Colonial Magnetic Observatories, under the departments of the Ordnance and Admiralty. Part I. 1840-1841.

London: Longman, Brown, Green, and Longmans, 1843. Tables. Folio.

Publisher's cloth. Spine sunned. Minor loss to upper spine end. Else a tight copy.

600 – 1 200 NOK € 50-100



243| LUIGI AMEDEO OF SAVOY

On the "Polar Star" in the Arctic Sea. With the statements of Commander U. Cagni upon the sledge expedition to 86° 34' North, and of Dr. A. Cavalli Molinelli upon his return to the Bay of Teplitz. Translated by William Le Queux. In two volumes, with 212 illustrations in the text, 16 full-page photogravure plates, 2 panoramas, and 5 maps. Vol. I-II.

London: Hutchinson & Co., 1903. 4to. Publisher's green decorated cloth. Rear inner hinge of vol II starting, though still a tight and very attractive set.

Arctic Bibliography 10423. The expedition wintered at Teplitz Bay, Franz Josef Land, and achieved the then "farthest north". Schiötz 912d.

Stella Polare im Eismeer. Erste italienische Nordpolexpedition 1899-1900.

Leipzig: Brockhaus, 1903. Small 4to. Publisher's decorated white cloth. Darkened to spine.

Italienska expeditionen till Norra Ishavet med "Stella Polare" 1899-1900. Föredrag inför Italienska Geografiska Sällskapet i Rom. Översättning af E. Stolpe. Med kartor, porträtt och illustrationer.

Stockholm: 1901. 4to. Publisher's wrappers. Spine loose. Name to front wrapper.

1 500 – 3 000 NOK € 130-260

[3 titles]





244| FREDERICK SCHWATKA

A Summer in Alaska. A popular account of the travels of an Alaska exploring expedition along The Great Yukon River, from its source to its mouth, in the British North-West Territory, and in the Territory of Alaska.
Philadelphia: John Y. Huber Company, 1891. Illustrated. Publisher's decorated light blue cloth.
Inner hinges weak. Else an attractive copy.

600 – 1 200 NOK € 50-100



245| WILLIAM SCORESBY

Journal of a Voyage to the Northern Whale-Fishery; Including Researches and Discoveries on the Eastern Coast of West Greenland, Made in the Summer of 1822 in the Ship Baffin of Liverpool.
Edinburgh: Archibald Constable, 1823. 8vo. Xliii, 472pp. 6 leaves with plates, illustrations (some folded), 2 folded maps, plan.
Recent half buckram. Some foxing. Library stamps.

3 000 – 6 000 NOK € 255-510



246| ROBERT FALCON SCOTT

The Voyage of the "Discovery" With 260 full-page and smaller illustrations by Dr. E. A. Wilson and other members of the expedition, photogravure frontispieces, 12 coloured plates in facsimile from Dr. Wilson's sketches, panoramas and maps. Volume I-II.

London: Smith, Elder & Co., 1905. First edition, second impression. Publisher's blue cloth, each with a heavy gilt device to the upper board, uncut, top edge gilt. Very light rubbing to exterior. An attractive set.

Spence 1051. Scott's narrative of his first expedition, the British National Antarctic Expedition, 1901-1904, which accomplished the first major land exploration on the continent.

2 000 – 4 000 NOK € 170-340

«SCOTT'S LAST EXPEDITION»
5 EDITIONS IN PUBLISHER'S CLOTH

247| ROBERT FALCON SCOTT

Scott's Last Expedition. In two volumes. Vol. I. Being the journals of Captain R. F. Scott. Vol. II. Being the Reports of the Journeys & the Scientific Work undertaken by Dr. E. A. Wilson and the surviving Members of the Expedition. Arranged by Leonard Huxley. With Photogravure Frontispieces, 6 Original Sketches in Photogravure by Dr. E. A. Wilson, 18 Coloured Plates (16 from Drawings by Dr. Wilson), 260 Full-Page and smaller Illustrations, from Photographs taken by Herbert G. Ponting, and other Members of the Expedition; Panoramas and maps. 1. edition.
London: Smith, Elder & Co., 1913. Publisher's, blue cloth, top edges gilt.

Taurus 77; Spence 1056. Probably the best known and most often reprinted books about the Antarctic, the narrative of the most widely known Antarctic expedition.

First edition:
Handwriting to front pastedown in vol. II.

Second edition:
Some foxing to front edges.

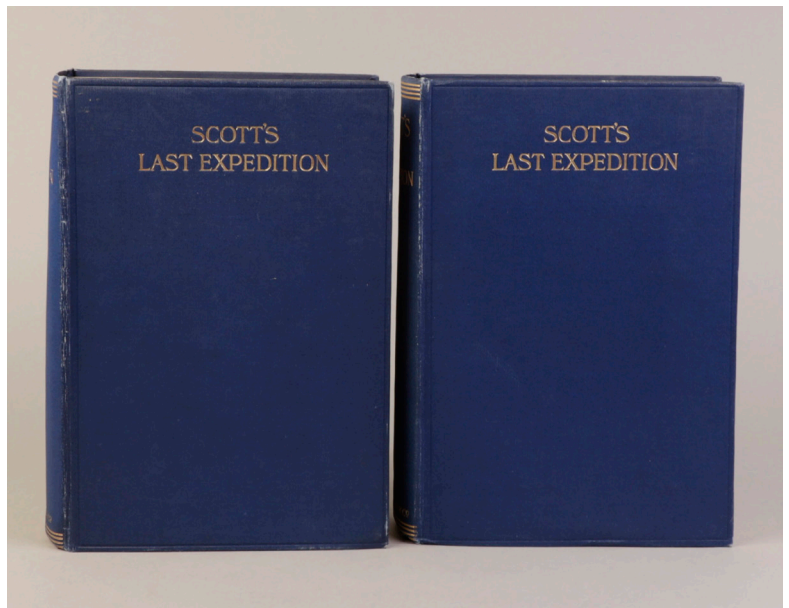
Third edition:
Inscription to front free endpaper.

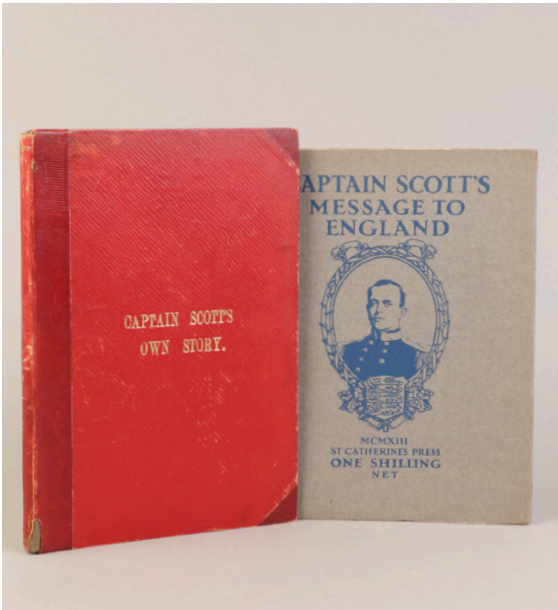
Fourth edition:
Vol. I with wear to spine. Inscription to front free endpaper.

Fifth edition.

Varying from very good to near fine condition.
See photos online.

15 000 - 30 000 NOK € 1,280-2,550





248| ROBERT FALCON SCOTT

To the South Pole. Captain Scott's Own Story Told from His Journals. Photographs by Herbert G. Ponting. Part I-IV. The Strand Magazine. (P. 1-24, 123-246, 245-266 and 365-383). Complete. London: 1913. Royal 8vo. Bound in one volume, half calf. some pages have been stuck together, causing some text loss. RARE.

Captain Scott's Message to England.

London: St. Catherine's Press, 1913. 4 portraits tipped in. Publisher's printed paper wraps. A fine copy.

Dr. Edward A. Wilson Chief of the Scientific Staff. Captain Scott's Last Expedition to the Antarctic 1910-1913.
4 pages, with portrait of Wilson tipped in. [3 titles]

1 000 – 3 000 NOK € 85-250



249| ROBERT FALCON SCOTT

Scott's Last Expedition. In two volumes. Vol. I. Being the journals of Captain R. F. Scott. Vol. II. Being the Reports of the Journeys & the Scientific Work undertaken by Dr. E. A. Wilson and the surviving Members of the Expedition. Arranged by Leonard Huxley. With a preface by Clements Markham. Reprint. London: Murray, 1935. Maps. Publisher's full blue cloth in jackets. Vol. II lacking front free endpaper. Piece of lower part of jacket to vol I replaced with facsimile.

J. M. BARRIE & CLEMENTS R. MARKHAM

Scott's Last Expedition.


London: John Murray, 1923. 8vo. Publisher's decorated cloth.

Letzte Fahrt. Band I-II. Mit einem Vorwort von Dr. Georg Wegener.

Leipzig: Brockhaus, 1919. Zweite Auflage. Illustrated. Publisher's decorated cloth with mounted photographs. In publisher's slipcase. Edges foxed.

[3 titles]

1 000 – 3 000 NOK € 85-250



250| ROBERT FALCON SCOTT

EDWARD R. G. R. EVANS

South with Scott. With Diagram and Three Maps. Second Impression.

London: Collins, 1921. Publisher's dark blue cloth.

Taurus 83. Spence 432. Conrad p176.

EDWARD R. G. R. EVANS

South with Scott.

London and Glasgow 1924. (Library of Classics). 12mo. Publisher's cloth.

GEORGE SEAVER

Scott of the Antarctic. A Study in Character.

London: John Murray, 1940. Photographic portrait frontispiece, 13 mostly photographic plates. Publisher's blue cloth, spine with white label lettered in gilt. In jacket. Taurus 148. First edition. As Seaver naturally highlighted the "Englishness" of Scott's character, this became a popular book that raced through many editions during the Second World War. Spence 1084. Conrad p189.

CHARLES TURLEY

The Voyages of Captain Scott. [...].

London: Smith, Elder, & co., 1914. Publisher's decorated blue cloth. Name to title verso.

[4 titles]

1 000 – 3 000 NOK € 85-250

251| ROBERT FALCON SCOTT

The Diaries of Captain Robert Scott. A Record of the second Antarctic Expedition on 1910-1922. Volume I-VI. (in 8vo. and 4to).
London: University Microfilms Ltd. 1968. Publisher's blue cloth, spines lettered in gilt. Facsimile reprint of manuscript diaries. A fine set.

Taurus 88; Spence 1078; Conrad p188. An important and unexpectedly scarce publication of the complete manuscript diaries.

4 000 – 8 000 NOK € 340-680



SCOTTISH NATIONAL ANTARCTIC EXPEDITION UNDER WILLIAM BRUCE (1902-1904)

252|

Report on the Scientific Results of the Voyage of S.Y. "Scotia" during the Years 1902, 1903, and 1904, under the Leadership of William S. Bruce, LL.D., F.R.S.E. Edinburgh University Press [and] Scottish Oceanographical Laboratory, Edinburgh 1992 [and] 1901-20. 6 [of 8] volumes, 4to.

Volume II: Physics. Part I. Meteorology, Part II. Magnetism, Part III. pp. [14], iv, 324, 2 folding maps (1 colour), 5 colour charts (4 folding), 17 photographic illustrations on 7 plates.

Volume III: Botany. Parts I-XI. pp. [i-vi], vii-ix, [1], 153, [1], 1 full-page map, 4 photographic plates, 8 sketched or engraved plates, 1 text figure.

Volume IV [1]: Zoology. Part I. Zoological Log. pp. [i-v], vi-xiv, [2], colour frontispiece, 2 full-page maps, 100 photographic illustrations on 32 plates, 2pp index, 1p errata.

Volume IV [2]: Zoology. Parts II-XX. Vertebrates. pp. [2], [i-v], vi-xi, [3], 505, 5 maps (2 full-page, 3 in text), 4 colour plates, 58 photographic and other plates (several figures on each plate), 28 photographic and sketch illustrations in the text.


Volume V: Zoology. Parts I-XIII. Invertebrates. pp. [2], [i-vii], viii, [6], 313, [1], 36 plates (several figures on each plate), 24 text figures.

Volume VI: Zoology. Parts I-XI. Invertebrates. pp. [i-vii], viii, [6], 353, [1], 26 plates (several figures on each plate), 28 text figures (1 full-page).

6 of the 7 volumes, which complete work includes all of the original sledging diaries of the expedition. Volume I, the official narrative, was only published 88 years after the expedition ended, while the publication of several other volumes was interrupted by the First World War. Nevertheless, the entire scientific work was meant to compliment the popular narrative published by Robert Brown in 1906.

Taurus 52; Conrad p129 (for Volume 1); Spence 1079; Spence 1079; Conrad p129 (for Volume 1).

8 000 – 16 000 NOK € 680-1,175





253| [W. S. BRUCE]


Life in the Antarctic. Photographs by the Scottish Antarctic Expedition. London: 1907. (Gowans's Nature Books, No. 10). 12mo. Photographs taken by the members of the expedition. Charming cover illustrated with penguins, in custom-made slipcase. A very good copy. Scarce.

[2 titles]

Same.

Slightly more chipped. Lacking advertisements at front.

1 000 – 3 000 NOK € 85-250




254| GEORGE SEAVER

"Birdie" Bowers of the Antarctic. With an Introduction by Apsley Cherry-Garrard. London: Murray, 1938. Maps and illustrations. Publisher's dark blue cloth with jacket. A very good copy. LAID IN: Loose slip "With Mr. Seavers Compliments"

Taurus 147; Spence 1083; Conrad p189.

3 000 – 6 000 NOK € 250-510



255| ERNEST THOMPSON SETON

The Arctic Prairies. A canoe-journey of 2,000 miles in search of the Caribou; being the account of a voyage to the region north of Aylmer Lake. New York: Charles Scribner's Sons, 1911. Illustrated. Publisher's decorated green cloth. Writing on front pastedown. Slightly weak inner hinges.

Arctic Bibl. 15779. Account of Seton's trip in 1907 with E. A. Preble of the U.S. Biological Survey, down the Athabaska & Slave Rivers to the Aylmer & Clinton-Colden Lakes region of Barrens. There is much about the Chipewyan Indians, and in the appendix are descriptions of 87 plants, 42 species of mammals, and 149 species of birds observed on their trip.

Same.

Second edition. Publisher's decorated cloth.

[2 titles]


600 – 1 200 NOK € 50-100

256| ERNEST SHACKLETON

The Heart of the Antarctic. Being the Story of the British Antarctic Expedition 1907-1909. With an introduction by Hugh Robert Mill, an account of the First Journey to the South Magnetic Pole by T. W. Edgeworth David. Vol. I-II. London: William Heinemann, 1909. 4to. Illustrations and maps. Publisher's cloth with silver title and illustrations to upper boards boards. Gilt stamped titles to spines. Gilt top edges, untrimmed fore edges. Rubber stamps «Nils Chr. Berg, Hadeland Glasværk Jevnaker». Spines slightly sunned, else a fine set.

Taurus 57; Spence 1097; Conrad p. 148.

6 000 – 12 000 NOK € 510-1,025



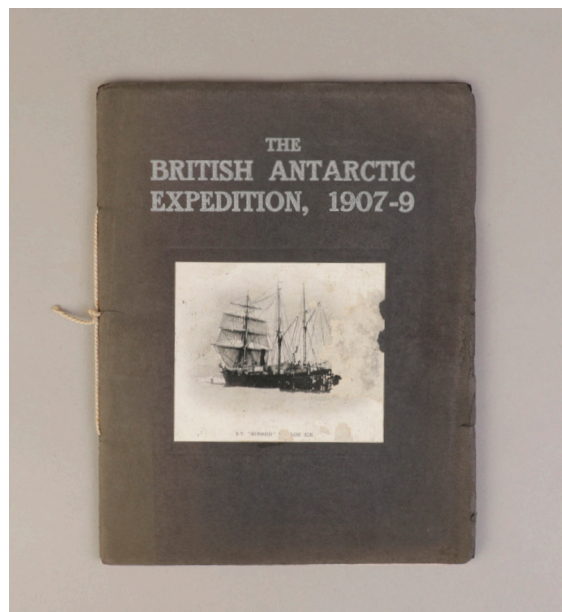
257| ERNEST SHACKLETON

The British Antarctic Expedition, 1907-9. London: 1909. Pp. 1-4 (advertisements), 5-22 (catalogue), 23-24 (advertisements), photographic portrait of Shackleton. Publisher's stencilled wrappers, sewn as issued. Photograph of "Nimrod" mounted to upper wrapper. Minor chipping to mounted photo on upper wrapper. Some foxing.

VERY SCARCE!

Taurus 62.
Exhibition catalogue. Shackleton achieved the first substantial attack on the South Pole during this journey of exploration, turning back less than 100 miles from his destination; and he returned a hero to the British public. In order to profit from the excitement, an exhibition of artefacts and pictures (partially for display and partially for sale) was hastily mounted. Today, the catalogue remains a primary reference for the artefacts brought back from Shackleton's most successful expedition.

6 000 – 12 000 NOK € 510-1,025




258| ERNEST SHACKLETON

South. The Story of Shackleton's Last Expedition 1914-1917. Illustrated. 1. ed. London: William Heinemann, 1919. 4to. Publisher's decorated blue cloth. Ship and text gilt to upper board, lettered in gilt to spine. Light rubbing to outer hinges. Name to front free endpaper. A near fine copy.

Taurus 105; Conrad p224; Spence 1107. First edition of Shackleton's own narrative of the "Endurance" expedition, on which he was to attempt the crossing of the Antarctic continent. Thwarted by ice in the Weddell Sea, the ship crushed, the survival of the entire crew is one of the amazing stories of the "Heroic age".

30 000 – 50 000 NOK € 2,550-4,265





259| ERNEST SHACKLETON

21 Meilen vom Südpol. Die Geschichte der britischen Südpol-Expedition 1907/09. Mit einer Beschreibung der Reise zum magnetischen Südpol von Prof. T. W. Edgeworth David. Übersetzt und bearbeitet von Frederick Becker. Band 1-3. Dritter Band: Die wissenschaftlichen Resultate der Expedition von Edgeworth David, Douglas Mawson, Jameson Boyd Adams, James Murray, Raymond Priestley, mit einer historischen Einleitung von Hugh Robert Mill. Berlin: Wilhelm, [1910]. 4to. Colour plates, illustrations and maps. Publisher's pictorial blue and green cloth, upper boards with image of Shackleton in a polar scene. Spines with image of man on his skis. WITH THE THIRD VOLUME. Vol. I lightly slanted.

Taurus 59. First German edition. This edition of 'Heart of the Antarctic' has different methods of illustration and attractively decorated cloth bindings. The third volume, containing scientific reports from Shackleton's party, was published to accompany the narrative, but is seldom found included in the set today.

3 000 – 6 000 NOK € 250-510



260| ERNEST SHACKLETON

South. [...]. New impression December 1919.

London: William Heinemann, 1919. 4to. Publisher's decorated blue cloth. Ship and text gilt to upper board, lettered in gilt to spine.

South. The Story of Shackleton's 1914-1917 Expedition. [...] New and revised edition. London: Heinemann, 1922. Publisher's, decorated cloth. Fine copy.

The Heart of the Antarctic. Being the Story of the British Antarctic Expedition 1907-1909. New and revised edition [...].

London: Heinemann, 1910. 4to. Decorated blue cloth, top edge gilt.

FRANK WILD

Shackleton's Last Voyage. The Story of the Quest. From the Official Journal and Private Diary kept by Dr. A. H. Macklin. [...].

London: Cassell and Company, 1923. 4to. Publisher's pictorial blue cloth, central panel with image of the ship. Ex library copy, some signs of use.

Taurus 112; Spence 1259; Conrad p232.

[4 titles]

1 000 – 3 000 NOK € 85-250



261| ERNEST SHACKLETON

The Imperial Trans-Antarctic Expedition.

London: 2002. (Facsimile reproduction). 4to. 1 plate of "Endurance". Limited to 1000 copies. This is REVIEW COPY 2 of 10.

WILLIAM BIXBY: The Impossible Journey of Sir Ernest Shackleton.

Boston: Little, Brown and Company, 1960. Publisher's cloth. Library marks.

MARGERY and JAMES FISHER: Shackleton. Drawings by W. E. [...].

London: Barrie, 1957. Publisher's cloth in jacket. Fine copy.

Spence 460.

L. A. D. HUSSEY: South with Shackleton. [...].

London: Sampson Low, 1949. Publisher's full calf.

ROBERT HUGH MILL: The Life of Sir Ernest Shackleton. Cheap Edition.

London: Heinemann, 1933. Illustrated. Publisher's full calf. Faded.

Spence 797. One of the earliest biographies of Shackleton following his death in the early hours of the 5th January 1922.

[5 titles]

2 000 – 6 000 NOK € 170-500

262| SHACKLETON-ROWETT "Quest" EXPEDITION


Report on the Geological Collections made during the Voyage of the "Quest" on the Shackleton-Rowett Expedition to the South Atlantic & Weddell Sea in 1921-1922.

London: 1930. (The British Museum). Illustrated. Fine maroon cloth with gilt lettering and "B.M." design to the front.

A fine copy.

Taurus 113.

2 000 – 4 000 NOK € 170-340



263| J. H. WHITEHOUSE & E. H. SHACKLETON

J. H. WHITEHOUSE: A Visit to Nansen.

and

S. E. SHACKLETON: Adventure.

Oxford: 1928. 2 portraits. Publisher's green cloth-backed boards.

Spine label slightly darkened. A near fine copy.

Taurus 132; Spence 1255. Scarce.

A slim volume which looks and feels like a press book, its importance to Antarctica resides in an article by Shackleton on "Adventure" and the spirit which moved him to explore, together with photographic portrait of Britain's heralded leader.

1 000 – 3 000 NOK € 85-250



264| ERNEST SHACKLETON


The South Polar Times. Volume I-IV. Centenary Edition.

Rochester: Orskey, Bonham & Niner, 2002-2010. 4to. Numerous illustrations, many coloured. Publisher's blue decorated cloth with vignette to upper boards.

As new!

The publishers have pleasure in announcing the reprinting of the four volumes of THE SOUTH POLAR TIMES as originally printed - volume 1 and 2 in 1907, and volume 3 in 1914, volume IV in 1912. Started in 1902, THE SOUTH POLAR TIMES was produced in Antarctica on Captain Scott's epic expeditions on the "Discovery" and "Terra Nova" - the latter being the disastrous "Last Expedition." It is a periodical written, illustrated and edited by members of the expedition - including the heroic Ernest Shackleton. It gives a fascinating insight into the life and work of the polar explorers in Antarctica. THE SOUTH POLAR TIMES is one of the scarcest and most desirable books of polar literature. The Centenary Edition is strictly limited to 350 copies (Volume IV in 500 copies). In four volumes, it is a faithful facsimile of the original edition with all the colour and monochrome illustrations reproduced. The set is uniformly bound in blue cloth, with gilt decorations, and pictorial inlays. A handsome addition to any collection of Antarctica.

6 000 – 12 000 NOK € 510-1,025





265| ERNEST SHACKLETON

SOUTH POLAR TIMES. 12 volumes.

Reproduction, Scott Polar Research Institute. The Folio Society.

Limited to 1000 copies.

London: 2012. 4to. Illustrated, also in colours. Publisher's wrappers in original box. As new!

Ann Savours


The South Polar Times. Commentary.

London: 2012. 4to. Illustrated.

Publisher's cloth in original slipcase.

As new!

6 000 – 12 000 NOK € 510-1,025



266| CHARLES EDWARD SMITH

From the deep of the sea. Being the diary of the late Charles Edward Smith.

Edited by his son Charles Edward Smith Harris.

New York: MacMillan, 1923. 8vo. Publisher's green cloth. Lettered in black to upper board and spine. A very good copy.

Same.

Same edition, but with image of ship in the ice on upper board and spine.

Inner front hinge starting, though still tight. Annotations to rear endpaper.

2 000 – 4 000 NOK € 170-340



267| JOSÉ MARIA SOBRAL

Dos Anos Entre los Hielos 1901-1903 (Two Years in the Ice). 5 retratos de expedicionarios, 110 fotograbados y 2 kartas de las regiones antarticas.

Buenos Aires: J. Tragant Y Cia, 1904. Brown buckram with red title label.

Small Spanish ex libris to title leaf. Last index leaf with repair. A tight and sound copy.

Rosove 314. Very rare first edition. This is Jose Sobral's first hand account of the Swedish Antarctic Expedition headed by Otto Nordenskjöld. Sobral was the first Argentine to set foot in Antarctica. He was an Argentine military scientist and is considered the father of the Argentine Antarctica. Sobral was asked to perform meteorological, biological and geological studies for the expedition. The Antarctic ship that was meant to return the crew back home was crushed by ice and sank, thus, the expedition spent an extra winter in the Antarctic stranded. The survivors were rescued a year later by the Argentine ship Uruguay. This is a spectacular copy of Sobral's perspective and observations during the expedition written in Spanish.

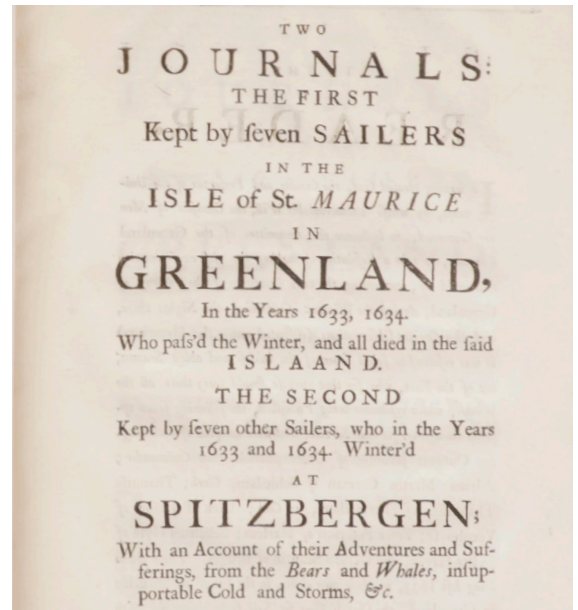
10 000 – 15 000 NOK € 850-1,280

268| SPITSBERGEN

Two Journals: The First Kept by Seven Sailors in the Isle of St. Maurice in Greenland, in the Years 1633, 1634, who Pass'd the Winter, and All Died in the Said Island : the Second Kept by Seven Other Sailors, who in the Years 1633 and 1634, Wintered at Spitzbergen, with an Account of Their Adventures and Sufferings from the Bears and Whales, Insupportable Cold and Storms, &c

Extract from Churchill's Voyages [app. 1750], paginated [413]-430.
Blue buckram, title in gilt on leather label to spine.

1 000 – 3 000 NOK € 85-250



269| [SPITSBERGEN] MARTIN ANTON ROLANDSON

Meterologiska Observationer, gjorde på en Resa til Spits-bärgen. (Meterological observations made during a journey to Spitzbergen). Stockholm: 1758. (Vet.-Ak. Handl., 1758, pp. 307-315). Disbound. Rare. First Swedish text on Svalbard. Hulth 132.

Beskrifning på en Procellaria, som finnes vid norr-polen. (Description of a Procellaria, occurring at the North Pole). Stockholm: 1759. (Vet.-Ak. Handl., 1759, pp. 94-99). Disbound. Rare. Hulth 286.

Anton Rolandson Martin [1729-1786]. A Linnean disciple and the first Swedish scientist to explore the north. Second earliest text in Swedish by a Swedish scientist exploring Spitsbergen and the Polar seas. In Spitsbergen, Martin had the opportunity to study birds, especially the fulmar (*Fulmarus Glacialis*), called *Procellaria* by him.

3 000 – 6 000 NOK € 255-500



270| SPITSBERGEN

Missions Scientifiques mesure d'un Arc de Méridien au Spitzberg. Entreprises en 1899-1902. Sous les auspices des Gouvernements Suédois et Russe.

Mission Suédoise. Tome II. VIIIe Section, C. Aurores Boréales. J. WESTMAN

Aurores Boréales. Observations et Mesures de l'Aurore Boréale. VII plates.

Mission Russe. Tome I. Géodésie.

IIe Section, A.a. Mensuration de la Base.

IIIe Section, A.b. Mensuration de la Base.

IIIe Section, B. Réductions aux Centres.

IIIe Section, C. Réseau de la Base.

IIIe Section, D. Réseau principal des Triangles.

IVe Section, B. Détermination des Attractions Locales.

Ve Section, Intensité de la Pesanteur.


Tome II. Physique Terrestre.

IXe Section, B. Géologie.

All but one (wrappers mounted to boards) in publisher's wrappers. An attractive set.

3 000 – 6 000 NOK € 255-500





271| [SPITSBERGEN] K. CHYDENIUS

Svenska expeditionen till Spetsbergen år 1861 under ledning af Otto Torell. Ur deltagarnes anteckningar och andra handlingar skildrade af ... Med karta, taflor och träsnitt.


Stockholm: 1865. Large 8vo. Colour plates. Quarter leather, with publisher's upper wrapper bound in.

Svenska expeditioner till Spetsbergen och Jan Mayen utförda under åren 1863 och 1864 af N. Dunér, A. J. Malmgren, A. E. Nordenskiöld och A. Qvennerstedt. (Svenska expeditionen till Spetsbergen år 1864 om bord på Axel Thorsden, under ledning af A. E. Nordenskiöld).

Stockholm: 1867. Large 8vo. 8 Taflor, 8 träsnitt. Quarter leather, with publisher's upper wrapper bound in.

An attractive set.

2 000 – 4 000 NOK € 170-340



272| O. TORELL & A. E. NORDENSKIÖLD

Die Schwedischen Expeditionen nach Spitzbergen und Bären-Eiland ausgeführt in den Jahren 1861, 1864 und 1868. Aus dem Schwedischen übersetzt von L. Passarge.

Jena: Hermann Costenoble, 1869. Publisher's blind-stamped cloth, titled in gilt to spine. 9 tinted plates, illustrations in text and lithographed folding map in colour. A near fine copy.

1 000 – 3 000 NOK € 85-250



273| STORE NORSKE SPITSBERGEN KULKOMPANI

5 uniformly bound volumes from the library.

All marked: "Store Norske Kulkompani Spitsbergen" and "High Command Royal Norwegian Forces II. Department».

GUNNAR ANDERSSON

Spetsbergens koltillgångar och Sveriges kolbehov. [...]

Stockholm: 1917. Illustrated.

C. WIMAN

Neue Stegocephalenfunde [...] Posidomyaschiefer Spitzbergens. [...] + 5 titles. Upsala: app. 1912.

G. LINDSTRÖM

Om trias- och juraförsteningar från Spetsbergen. + 1 title

Stockholm: 1877.

AXEL HAMBERG

Astronomische, photogrammetrische und erdmagnetische Arbeiten [...].

Uppsala & Stockholm: 1905.

[5 vol.]

2 000 – 6 000 NOK € 170-500

274| SPITSBERGEN - OXFORD UNIVERSITY EXPEDITIONS

- 1) Spitsbergen Papers. Vol I. Scientific Results. First expedition 1921.
- 2) Spitsbergen Papers. Vol II. Scientific Results. Second expedition 1923 & 24.
- 3) Greenland & Spitsbergen Papers. Scientific Results. 1928 and further results to the first two volumes 1921-1924.

Oxford University Exploration Club: 1925/1929/1934. 8vo. Publisher's cloth, titled in gilt to spines.

PROVENANCE: Book plates of Dennis F. Ward.

An attractive set.

2 000 – 4 000 NOK € 170-340



275| VILHJALMUR STEFANSSON

My Life with the Eskimo. Illustrated.

New York: Macmillan, 1913. Publisher's blue cloth. A fine copy.


Arctic Bibliography 16838. Stefansson's first book, the narrative of the Stefansson-Anderson Arctic Expedition, 1908-1912, which produced major geographic and ethnographic discoveries in the western Canadian arctic.

The Friendly Arctic. The Story of Five Years in Polar Regions. Illustrated.

New York: Macmillan, 1922. Publisher's blue cloth. A fine copy.

Arctic Bibliography 16808. Stefansson's most famous book, the narrative of the Canadian Arctic Expedition, 1913-1918, and a book of some controversy for many years.

3 000 – 6 000 NOK € 255-500



276| VILHJALMUR STEFANSSON

Unsolved Mysteries of the Arctic. Introduction by Stephen Leacock.


New York: Macmillan, 1938. Publisher's paper boards.

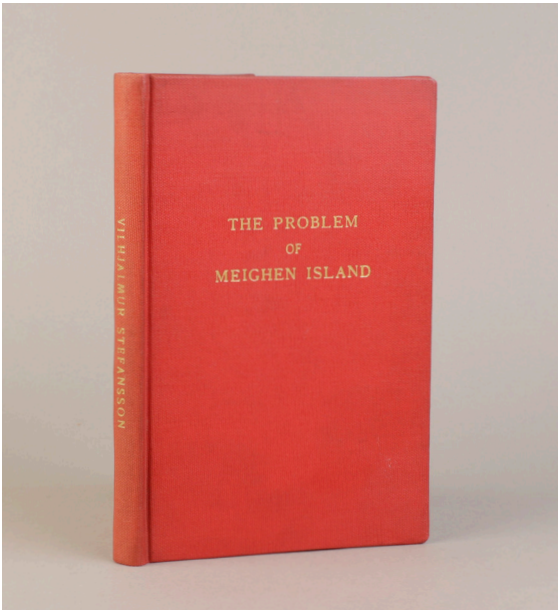
SPECIAL EDITION, no. 7 of 250 copies for Explorers Club.

A frontispiece by Rockwell Kent, SIGNED by both Stefansson and Kent.

A fine copy.

2 000 – 4 000 NOK € 170-340






277| VILHJALMUR STEFANSSON

The Problem of Meighen Island. Intended as the Third Chapter but Suppressed in the publication of Unsolved Mysteries of the Arctic by ... of which a special edition, with Introduction by Stephen Leacock and a Frontispiece by Rockwell Kent, was published by The Explorers Club in December, 1938. Limited to three hundred copies, of which this is No. 249. Privately printed for Mr. Joseph Robinson. New York: 1939. Contemporary red cloth. Book plate: J. G. Lockhart.

INSCRIBED to Major J. G. Lockhart by Vilhjalmur Stefansson "at the instance of their friend Joseph Robinson November 7 1944"

2 000 – 4 000 NOK € 170-340



278| VILHJALMUR STEFANSSON

The Adventure of Wrangel Island. New York: Macmillan, 1925. Illustrated. Publisher's blue cloth.

Anthropological Papers of the American Museum of Natural History [...]. New York: 1914. Illustrated. Folded map.

Länder der Zukunft. Fünf Jahre Reisen in höchsten Norden. [...]. Leipzig: 1923. Illustrated. Publisher's full cloth. Fine copy.

My Life with the Eskimo. Illustrated. New York: Macmillan, 1919. Later printing. Publisher's blue cloth.


ROBERT A. BARTLETT AND RALPH T. HALE. The last Voyage of the Karluk. Flagship of Vilhjalmur Stefansson's Canadian Arctic Expedition of 1913-16. Illustrated from charts and photographs. Boston: Small, Maynard and Company, 1916. Publisher's decorated blue cloth.

Greenland. New York: Doubleday, 1942. Illustrated. Publisher's green cloth.

Varying from very good to fine condition. See photos online.

[6 vol.]

1 000 – 3 000 NOK € 85-250




279| DUNCAN STEWART JR.

Petrographical analyses of some Antarctic rocks. MANUSCRIPT. 116 sheets, A4.

PRESENTED "To Professor William H. Hobbs, with the kind regards - Duncan Stewart Jr. 7/16/36" n.p. Private cloth.

PROVENANCE: William Herbert Hobbs [1864-1953], geologist and leader of four expeditions to Greenland. Book plate to front paste down.

1 000 – 3 000 NOK € 85-250



280| OTTO SVERDRUP

Nyt Land. Fire Aar i Arktiske Egne. Bind I-II.
Kristiania: 1903. Illustrated. Maps. 2 vol. in wrappers.
Front wrapper of vol. I loose. Some wear.
Rare in wrappers.

First edition of «New Land. Four Years in the Arctic Regions.»

Arctic Bibliography 17324. Narrative of the second Fram expedition attempting the North Pole through Smith Sound.

1 000 – 3 000 NOK € 85-250




281| OTTO SVERDRUP

Nyt Land. Fire Aar i Arktiske Egne. Bind I-II.
Kristiania: Aschehoug, 1903. Illustrated. Maps. Publisher's decorated red cloth.
Spines sunned. Book plate.

First edition of «New Land. Four Years in the Arctic Regions.»

Arctic Bibliography 17324. Narrative of the second Fram expedition attempting the North Pole through Smith Sound.

2 000 – 4 000 NOK € 170-340



282| OTTO SVERDRUP

Nyt Land. Fire Aar i Arktiske Egne. Bind I-II.
Kristiania: Aschehoug, 1903. Illustrated. Maps. Publisher's decorated blue cloth.
Bindings slanted. One map loose, with repairs. One map torn into two pieces.

First edition of «New Land. Four Years in the Arctic Regions.»

Arctic Bibliography 17324. Narrative of the second Fram expedition attempting the North Pole through Smith Sound.

400 – 800 NOK € 35-70





283| OTTO SVERDRUP

Nyt Land. Fire Aar i Arktiske Egne. Bind I-II.
Kristiania: 1903. Illustrated. Maps. Blue quarter leather.
Bound with wrappers from the subscription edition, issued in parts [vol. I bound with wrappers from no. 1 and vol. II from no. 17. Upper wrapper in vol. I + first register page, reinforced with minor text loss.
These wrappers are not often seen.

First edition of «New Land. Four Years in the Arctic Regions.»

Arctic Bibliography 17324. Narrative of the second Fram expedition attempting the North Pole through Smith Sound.

1 000 – 3 000 NOK € 85-250



«NEW LAND» 5 SWEDISH TRANSLATIONS



284| OTTO SVERDRUP

Nytt land. Fyra år i polartrakterna. Bemyndigad öfversättning från norskan. I-II. Med 223 illustrationer (däraf 43 helsidesbilder). Stockholm: Bonniers, 1904. Folded map.

Publisher's decorated green cloth. Vol I. slightly slanted.

SAME

Publisher's decorated red cloth. Spines sunned. VARIANT BINDING.

SAME

Publisher's decorated brown cloth. Both vols. slightly slanted.

SAME

Publisher's decorated red cloth.


SAME

Publisher's decorated light green cloth.

A presentable set of Swedish translations.

[5 titles]

3 000 – 6 000 NOK € 255-500



285| OTTO SVERDRUP

Neues Land. Vier Jahre in arktischen Gebieten. Band I-II. Mit 225 Abbildungen, darunter 69 Separatbilder, und 9 Karten. Leipzig: Brockhaus, 1903. Publisher's decorated light brown cloth. A fine set.

First German translation of «New Land».

3 000 – 6 000 NOK € 255-500



286| OTTO SVERDRUP

Seconde Voyage du "Fram" de Nansen. Quatre années dans les glaces du pôle. Traduit et abrégé par Charles Rabot. 100 illustrations d'après les photographies de l'Explorateur.

Paris: s.a. Publisher's decorated half calf.


First French translation of «New Land».

Cuatro anos en los hielos del polo nuevas tierras. (Nyt Land. Fire Aar i arktiske Egne). Tomo I-II. Traducido del noruego por Erling Marius Nilsen. Con XXI + XIV láminas, 56 + 48 grabados y dos + tres cartas. Madrid: 1921. Publisher's cloth, decorated spines.

First Spanish translation of «New Land».

[2 titles]

2 000 – 4 000 NOK € 170-340





287| OTTO SVERDRUP

Under russisk flag.

Oslo: 1928. Large 8vo. Illustrated.

Quarter cloth with publisher's front wrapper bound in.

Under russisk flag.


Oslo: 1928. Large 8vo. Illustrated.

Publisher's quarter leather.

[2 titles]

600 – 1 200 NOK € 50-100

SWEDISH SOUTH POLAR EXPEDITION UNDER OTTO NORDENSKIÖLD (1901-1904)



288| Swedish South Polar Expedition under Otto Nordenskiöld (1901-1904)

Wissenschaftliche Ergebnisse der Schwedischen Südpolar-Expedition 1901-1903, unter Mitwirkung zahlreicher Fachgenossen herausgegeben von Otto Nordenskiöld, Leiter der Expedition.

Stockholm: Berlin, Paris, London 1905-1920. 4to. 56 parts, (6 vols. in 7, vol IV in two parts). Later brown cloth.

Very scarce.

Taurus 36; Rosove 241. Text with over 300 plates, many being lithographed and several in full colour, 19 maps (many folded). The results of one of the major Antarctic expeditions, divided into "Geographie", "Meteorologie", "Geologie", "Paleontologie", "Botanik", but mainly zoological. Spence 859.

40 000 – 80 000 NOK € 3,450-6,880

289| Swedish South Polar Expedition under Otto Nordenskiöld

Further Zoological Results of the Swedish Antarctic Expedition 1901-1903 under the Direction of Dr. Otto Nordenskiöld (Teodor Idhner, N. Hj. Odhner and Sixten Bock).

Stockholm: 1930-1952. 4to. Publisher's wrappers.


24 (in 25) parts (of 30).

Lacking: Vol. IV, part 5 and 8-11, Vol. V, part 1-2.

The second group of scientific reports from Nordenskiöld's expedition. Most parts were published after the leader's death. Some parts in German and (2) in French.

Rare.

6 000 – 12 000 NOK € 510-1,025



290| EDUARD von TOLL


Die Russische Polarfahrt der "Sarja" 1900-1902. Aus den hinterlassenen Tagebüchern. Herausgegeben von Baronin Emmy von Toll.

Berlin: Georg Reimer, 1909. Later cloth, titled in gilt to upper board and spine, bound with both wrappers. Illustrations in text.

2 folded panoramas. 4 plates and folding map.

A fine copy.

600 – 1 200 NOK € 50-100



291| (TRANS-ANTARCTIC EXPEDITION 1955-1958) VIVIAN FUCHS

Scientific Reports 1-16 (Complete, No. 6 never printed).


Cambridge: 1960-1968. 4to. Illustrated. Publisher's printed wrappers in 6 custom-made slipcases, part fifteen with maps in original slipcase.

Fine set.

Spence 1213. The third expedition ever to reach the South Pole.

8 000 – 16 000 NOK € 680-1,175





292| AUBYN TREVOR-BATTYE

Ice-bound in Kolguev. A chapter in the exploration of Arctic Europe to which is added a record of the natural history of the island. With numerous illustrations ... and three maps.

Westminster: 1895. Publisher's cloth.

Worn binding.

Schiötz 1088. Bergen - coastal travel Hitra, Rørvik, Lofoten, Vågsfjord, Tromsø, Vardø, Hornøy, Renøy.

SAME

Third edition. 1895. Publisher's quarter cloth. A near fine copy.

1 000 – 3 000 NOK € 85-250

[2 titles]



293| CORVETTE URUGUAY

RICHARDO S. HERMELO, JOSÉ M. SOBRAL, FELIPE FLIESS.

When the Corvette Uruguay Was Dismasted. The Return of the Uruguay from the Antarctic in 1903. Translated from Spanish to English by Gricelda Perales and Lawrence Perales. Edited by Michael H. Rosove.

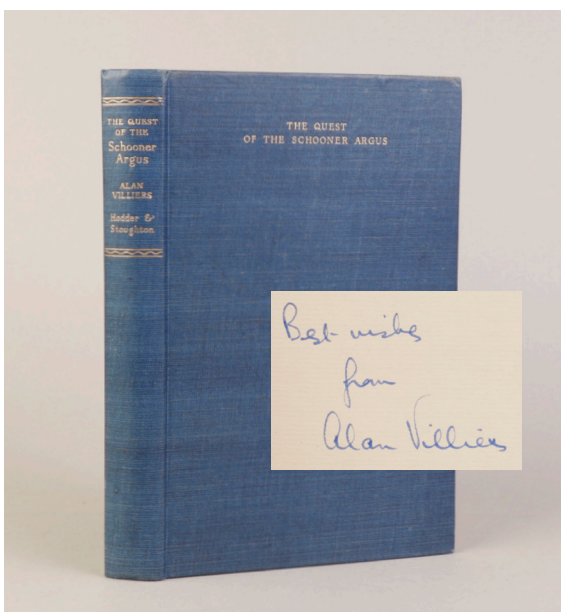
California, Santa Monica: Adélie Books, 2004. 4to. 1 coloured plate, 2 text illustrations. Publisher's cloth.

As new.

LIMITED EDITION of 250 unnumbered copies.

SIGNED by Rosove on title.

600 – 1 200 NOK € 50-100



294| ALAN VILLIERS

The Quest of the Schooner Argus. A Voyage to The Banks and Greenland. Illustrated With the Author's Photographs.

London: Hodder and Stoughton, 1951. Publisher's blue cloth.

INSCRIBED: "Best wishes from Alan Villiers"

600 – 1 200 NOK € 50-100

295| CARL WEYPRECHT

Die Metamorphosen des Polareises.

Wien: Perles, 1879. Folding map and coloured lithograph.

Contemporary half cloth. Sunned spine and light surface wear, else a tight and clean copy.

1 000 – 3 000 NOK € 85-250



UNITED STATES EXPLORING EXPEDITION UNDER CHARLES WILKES (1838-1842)



296| CHARLES WILKES

Narrative of the United States Exploring Expedition, during the years 1838, 1839, 1840, 1841 1842. In five volumes, and an atlas.

Philadelphia: Lea and Blanchard, 1845. 6 volumes, including atlas, imperial 8vo in fours [280 x 180 mm]. Illustrated. Maps.

Publisher's decoratively blind-stamped light green cloth, text volume boards with gilt-stamped eagle on shield with ship on background. FIRST TRADE EDITION, limited to 1000 copies. A fine set.

Taurus 6. Spence 1262. Conrad p54. Third issue. During the first official American expedition to attempt a scientific examination of Antarctic waters, one of Wilkes' ships penetrated far enough to discover the Shackleton Ice Shelf, to survey some 1,600 miles of Antarctic coastline, and to confirm that Antarctica was indeed a continent. Given this auspicious start, it is puzzling that the United States would wait almost 100 years before mounting a second Antarctic exploring expedition.

40 000 – 60 000 NOK € 3,400-5,100



297| US EXPEDITIONS

REPORT OF THE CRUISE OF THE U.S. REVENUE CUTTER BEAR
and the Overland Expedition for the Relief of the Whalers in the Arctic Ocean, from
November 27, 1897, to September 13, 1898.

Washington: Government Printing Office, 1899. Numerous full-page plates and a
very large folding colour map. Publisher's pebble-grain blue cloth.
A good copy.

**REPORT ON SCIENTIFIC RESULTS OF THE UNITED STATES ANTARCTIC
SERVICE EXPEDITION 1939-1941.**

Proceedings of the American Philosophical Society. Volume 89, Number 1.

Philadelphia: 1945. 4to. Illustrated. Publisher's wrappers.

Wrappers with minor wear and paper loss. Handwritten title to spine.

800 – 1 200 NOK € 70-100



298| HUBERT WILKINS

Under the North Pole. The Wilkins-Ellsworth Submarine Expedition.

(New York): Brewer, Warren & Putnam, 1931. 4to.

(305 x 230 mm). Printed in blue and black, 2 studio portrait photographs by
Hal Phylfe, SIGNED by the photographer in red on the image and in ink on the
verso, 44 plates on 18 leaves (most printed recto and verso), illustrations. Publisher's
black half morocco, the flat spine with overall design in gilt of a compass rose, gilt
top-edge, else uncut. Housed in Publisher's metal slip case. A fine copy.

CONTRIBUTORS EDITION:

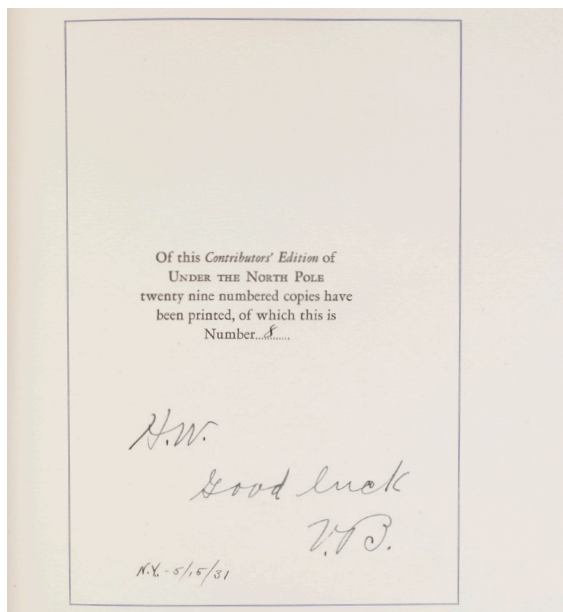
LIMITED TO 29 COPIES, this number 8, with inscription

"H. W. / Good luck / V. B. / N. Y. -5/15/31"

Arctic Bibliography 19493.

Having worked under Vilhjalmur Stefansson, Frank Hurley and Ernest Shackleton,
Wilkins went to lead a number of expeditions in both the Arctic and Antarctic
regions. "In 1931 came his famous venture by submarine in Arctic waters made
... with the twofold purpose of exploring the region from Spitzbergen westwards
via the North Pole to the world. A series of mishaps and mechanical breakdowns
caused the expedition of the Nautilus to be abandoned, but not before it had
been shown that a submarine could operate safely beneath the polar ice. On 30
November 1958 Wilkins died suddenly in Massachusetts. He had often expressed
a wish that his ashes might be scattered near the North Pole and this service was
carried out by the nuclear-powered submarine Skate, breaking through the polar
ice after a long voyage such as Wilkins himself had planned!" (DNB).

15 000 – 30 000 NOK € 1,280-2,550



299| HUBERT WILKINS

Under the North Pole. The Wilkins-Ellsworth Submarine Expedition.

(New York): Brewer, Warren & Putnam, 1931. 4to. Publisher's blue cloth, top edge
gilt, else uncut. Housed in publisher's slip case. A near fine copy.

Number 208 of 275 numbered copies, SIGNED by Hubert Wilkins and Sloan

Danenhower. + "Best wishes to Mrs George K... from Hubert Wilkins 1933"

ALSO SIGNED by Vilhjalmur Stefansson "To Dora Kingsly in New York ..."

Arctic Bibliography 19493.

8 000 – 12 000 NOK € 680-1,025



Auksjonsvilkår / Conditions of sale

Attending a Live Auction / Deltagelse ved auksjon

ENG: The best way to buy books at our auctions is to attend the sale. Auction frequency varies. Sign up for our newsletter to keep updated. Register by sending us an e-mail: mail@sd-auctions.com The auctions are held at our central Oslo premises in Bygdøy Allé 67. Previews for each auction will take place at the latest three days prior to the sale. For other arrangements please contact us on phone or e-mail.

NO: Den beste måten å kjøpe bøker på ved våre auksjoner er gjennom deltagelse på auksjonsdagen. Hvor ofte det avholdes auksjoner varierer, så det anbefales å registrere seg til vårt nyhetsbrev. Registrer deg ved å sende oss en e-post: mail@sd-auctions.com Auksjonene avholdes i våre sentrale Oslo-lokaler i Bygdøy Allé 67. Det avholdes visning senest 3 dager på rad før salget. Utover dette kontakt oss på telefon eller e-post.

Online bidding / Nettauksjon

ENG: It is possible to follow and bid at the auction online, including livestream, all the time until the auction ends in the auction room. This means that online bidders can join the auction and bid against live bids in the auction room. For online bidding we co-operate with Invaluable.com. It is possible to register a maximum bid and the online-system will handle your bids against other bidders up to your limit. This maximum bid can be increased, without changing the standing bid, at any time. You will be informed on e-mail as the auction and bids progress. Register for bidding under *Auctions + Ongoing auction* at sd-auctions.com

NO: Det er mulig å følge og delta på auksjonen via nettløsning, inkludert videooverføring, helt frem til hammerslag i auksjonssalen. Dette betyr at det er mulig å by mot bud fra salen helt frem til auksjonsslutt. Nettløsningen er et samarbeid med Invaluable.com. Det er mulig på registrere maksbud, slik at systemet håndterer budene for deg mot andre budgivere helt opp til din grense. Maksbud kan økes når som helst, uten at det påvirker stående bud. Du vil informeres på e-post ettersom auksjonen utvikler seg og budgivning pågår. For å delta som budgiver på nett registrer deg under *Auctions + Ongoing auction* på sd-auctions.com

Advance Bidding / Forhåndsbud

ENG: For those who cannot attend, we will execute advance bids on catalogued items. If you're new to Sagen & Delås auctions, please contact us in advance of the sale. From presentation date of the catalogue to at latest 1 hour prior to auction start, Sagen & Delås accepts advance bids (commission bids). Advance maximum bids ex. buyer's premium can be submitted to Sagen & Delås by mail or email. On behalf of the client Sagen & Delås will bid to submitted maximum in any competition with other bidders. Your maximum bid is handled professionally and discreetly against other bids. If there were no other bidders on the item, hammer price will be the reserve price.

NO: For de som ikke kan delta er det fullt mulig å registrere forhåndsbud. Hvis du ikke har handlet ved Sagen & Delås auksjoner tidligere, vennligst kontakt oss i forkant av auksjonen. I perioden fra auksjonskatalogens utgivelse til senest 1 time før auksjonstart tar Sagen & Delås i mot forpliktende forhåndsbud (kommisjonsbud). Forhåndsbud med ønsket maksimumbud eksklusiv salær kan avgis til Sagen & Delås enten gjennom brev eller i epost. Sagen & Delås vil på vegne av forhåndsbudgiver by opp til avgitt maksimumsbud i en eventuell konkurranse med andre budgivere. Ditt maksbud håndteres profesjonelt og diskret opp mot andre bud. Om det ikke skulle være andre bydere på objektet, blir tilslaget på utrop.

Phone Bidding / Telefonbud

ENG: Potential bidders can register for bids by telephone well in time before the auction and no later than the day before. Sagen & Delås will then make telephone contact with the bidder just before the desired object is announced in the auction room.

NO: Potensielle budgivere kan i god tid før auksjonen og senest dagen før registrere seg for bud via telefon. Sagen & Delås vil da ta telefonkontakt med budgiver litt før det ønskede objektet kommer under hammeren.

Bids subject to acceptance / Forbeholdsbud

ENG: During the physical auction, in the auction room, bids given below the reserve price will either be discarded by the auctioneer or noted as "Hammered but subject to acceptance by the consigner". These hammer prices are as binding as ordinary bids, but the bidder has no exclusive right to acquisition of the object. During the time until SD|Auctions contacts the consigner concerning a bid subject to acceptance, anyone can at anytime submit a bid at the reserve price and acquire the object. The bidder who submitted a bid below the reserve price will in such cases not be contacted.

NO: Ved den fysiske auksjonen, i sal, vil eventuelle avgitte bud under objektets minstepris av auksjonarius enten bli forkastet eller i enkelttilfeller bli notert som "Tilslag med forbehold om innleverers godkjenning". Slike forbeholdstilslag er i så fall like forpliktende bud som andre øvrige bud ved auksjonen, men gir budgiveren ingen eksklusiv rett til ervervelse av objektet. I perioden frem til SD|Auctions får kontakt med selger om et forbeholdsbud, kan hvem som helst og når som helst, by minstepris og som følge av dette få endelig tilslag. Forbeholdsbudgiver blir i dette tilfellet ikke kontaktet.

Buyer's Premium / Tilslagssalær

ENG: Estimates are in Norwegian Kroner. A premium of 25% is added to the hammer price (30% incl. VAT on art, prints and manuscripts, this is reduced to 25% if approved export from Norway. As an optional service SD-Auctions can offer a shipping opportunity through FedEx at fixed rates). Premium of 25% is the same online as in auction room (Invaluable Buyer's Premium Parity).

NO: Vurderingsprisene er i Norske kroner. Det tilkommer 25% tilslagssalær (30% inkludert mva på kunst, trykk og manuskripter, dette vil bli redusert til 25% hvis dokumentert eksport ut av Norge. SD-Auctions kan tilby forsendelse gjennom FedEx til avtalt pris).

Tilslagssalær på 25% er det samme på nett som i auksjonssal ([Invaluable Buyer's Premium Parity](http://Invaluable.com)).

Contact information / Kontaktinformasjon

Telephone

Pål Sagen: + 47 928 18 465

Fredrik Delås: + 47 930 22 712

E- mail: mail@sd-auctions.com

Online Bidding


powered by





SOUTH
THE STORY
OF THE
1914-1917
EXPEDITION

SIR ERNEST
SHACKLETON
C.V.O.



SOUTH SHACKLETON

HEINEMANN